

FLOOD RISK OPEN HOUSE

DO YOU KNOW YOUR FLOOD RISK?

FIND OUT MORE!

Join FEMA and State officials for an opportunity to view the updated flood maps for the Rockingham County Coastal Floodplain Mapping Study



FEMA

Virtual Public Open House Meeting

Wednesday, Nov 18, 2020, 4:00-6:00 PM

<https://ogilvy.zoom.us/j/93788373663>

MEETING ID: 937 8837 3663 PASSWORD: FEMA2020

Program includes a presentation and then an opportunity to chat one on one with FEMA and State officials. Get assistance with:

- Finding your property on new flood maps
- Understanding your flood risk
- Flood Insurance


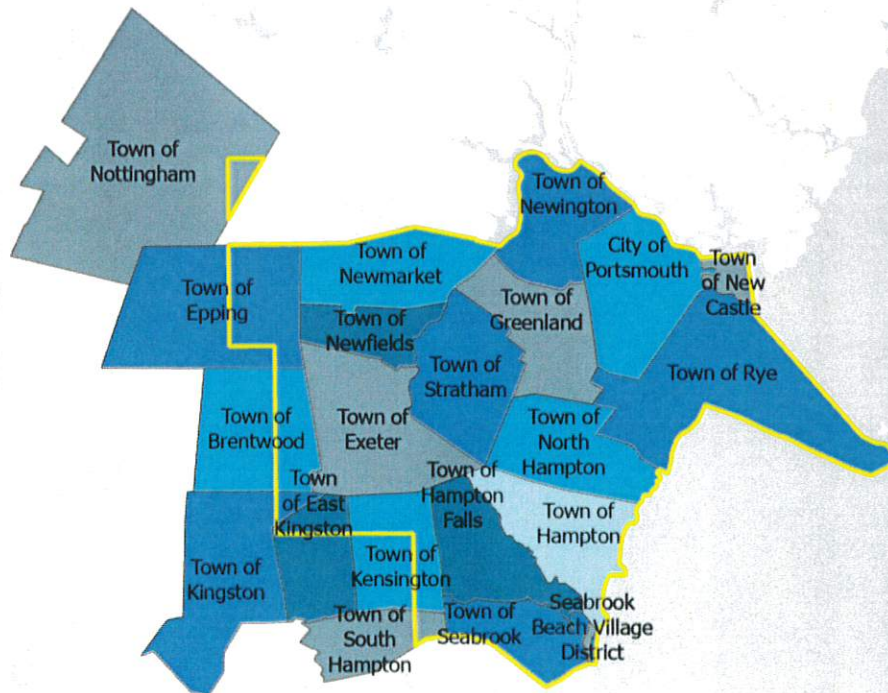
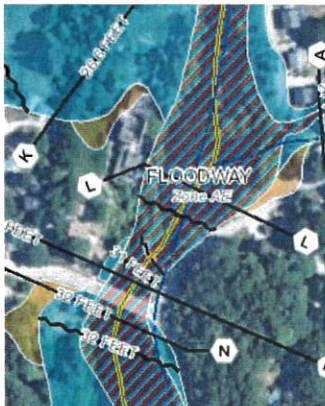


Can't make it to the meeting? For more information and to compare current and pending maps, please visit:

<https://www.nh.gov/osi/planning/programs/fmp/coastal-mapping-project/>

For residents of:

- Exeter
- Greenland
- Hampton
- Hampton Falls
- Little Boar's Head
- New Castle
- Newfields
- Newington
- Newmarket
- North Hampton
- Portsmouth
- Rye
- Seabrook
- Seabrook Beach
- Stratham



Note that for some towns only part of the town has updated maps. Please see the yellow line in map above for study area boundary.