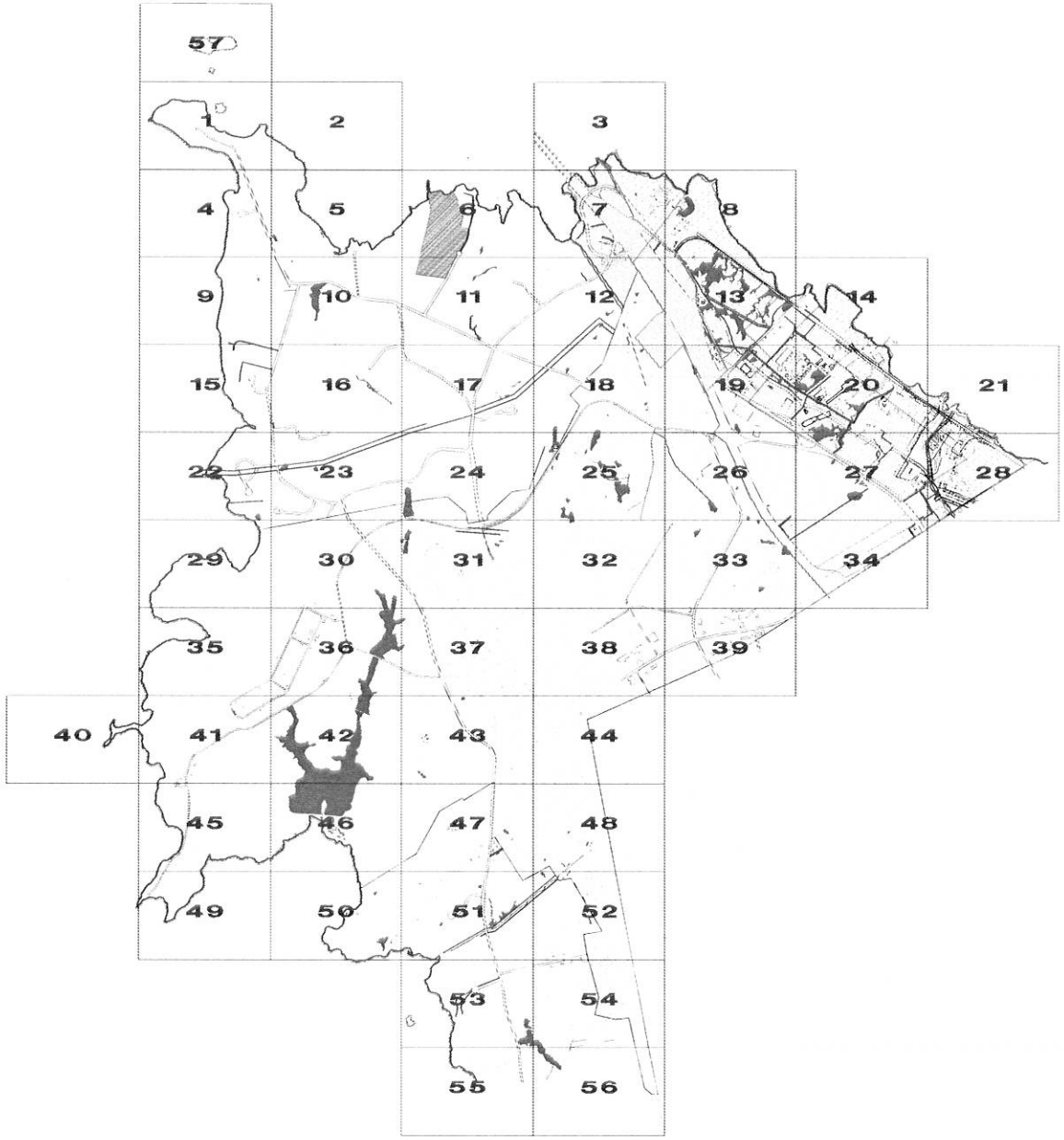

LEGEND:

- INDUSTRIAL ZONE
- OFFICE ZONE
- COMMERCIAL ZONE
- WATERFRONT INDUSTRIAL ZONE
- MARINA ZONE
- RESIDENTIAL ZONE
- HISTORIC DISTRICT
- GREAT BAY WILDLIFE REFUGE
- PEASE DEVELOPMENT AUTHORITY

THIS DOCUMENT HAS BEEN PREPARED TO SHOW APPROXIMATE LOT LOCATION ONLY. INFORMATION SHOWN IS NOT TO BE USED FOR DEED DESCRIPTIONS

MERIDIAN LAND SERVICES, INC.
31 OLD NASHUA ROAD, AMHERST, N.H. 03110
TEL. 603-673-1441 FAX 603-673-1564
ENGINEERS · LAND SURVEYORS · SCIENTISTS · LAND PLANNERS

NEWINGTON, N.H.

TAX MAP
SCALE: 1 INCH = 1200 FEET
AUGUST 2015
DATE OF LATEST REVISION

GRAPHIC SCALE
0 600' 1200' 2400'

MLS JOB NO. 4171.00

ZONING

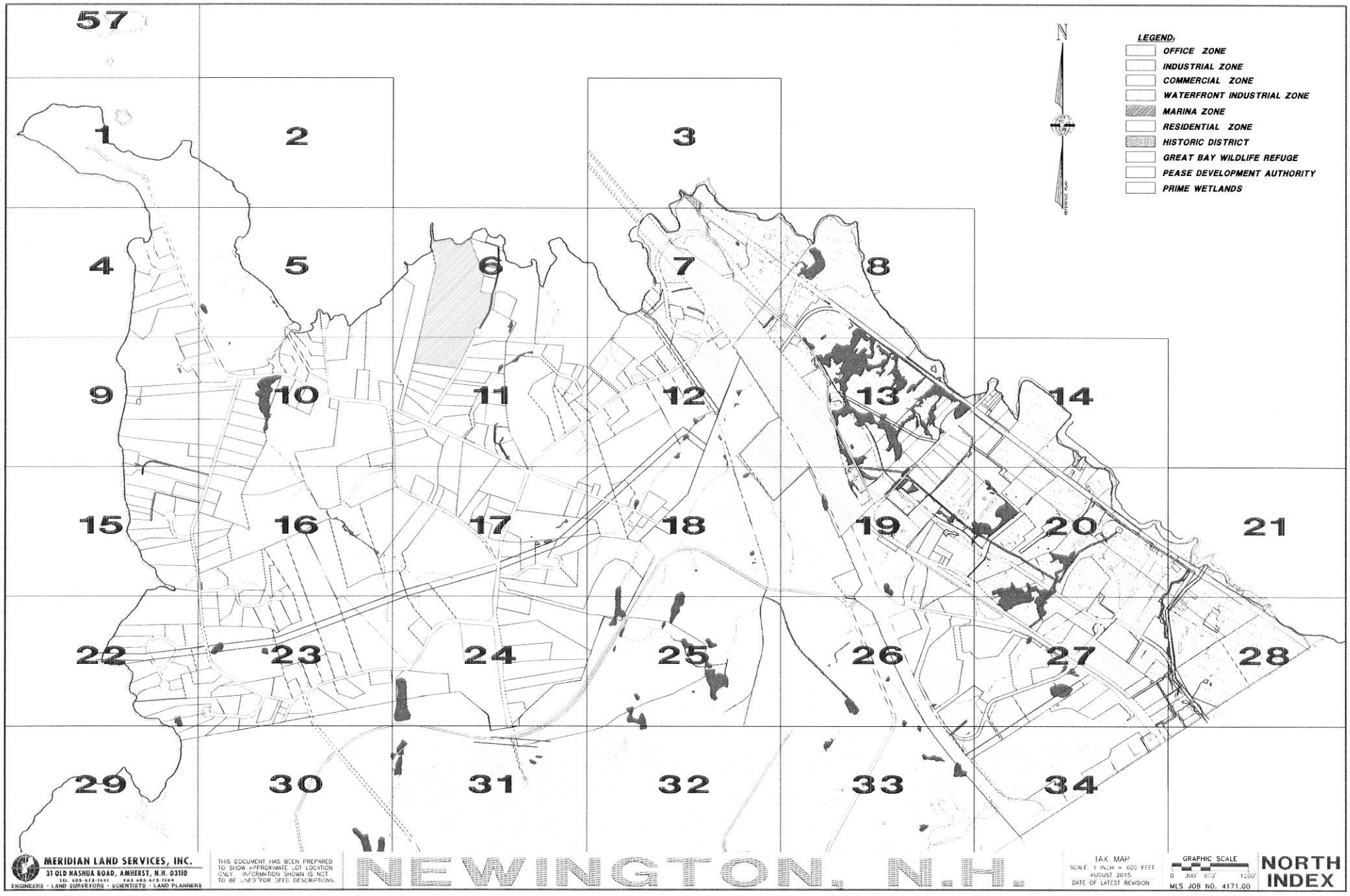

MERIDIAN LAND SERVICES, INC.
31 OLD NASHUA ROAD, AMHERST, N.H. 03110
TEL 603-673-1441 FAX 603-673-1569
ENGINEERS · LAND SURVEYORS · SCIENTISTS · LAND PLANNERS

THIS DOCUMENT HAS BEEN PREPARED TO SHOW APPROXIMATE LOT LOCATION ONLY. INFORMATION SHOWN IS NOT TO BE USED FOR DEED DESCRIPTIONS.

NEWINGTON, N.H.

TAX MAP
SCALE: 1 INCH = 600 FEET
AUGUST 2015
DATE OF LATEST REVISION

GRAPHIC SCALE
0 300' 600' 1200'

MLS JOB NO. 4171.00

NORTH INDEX

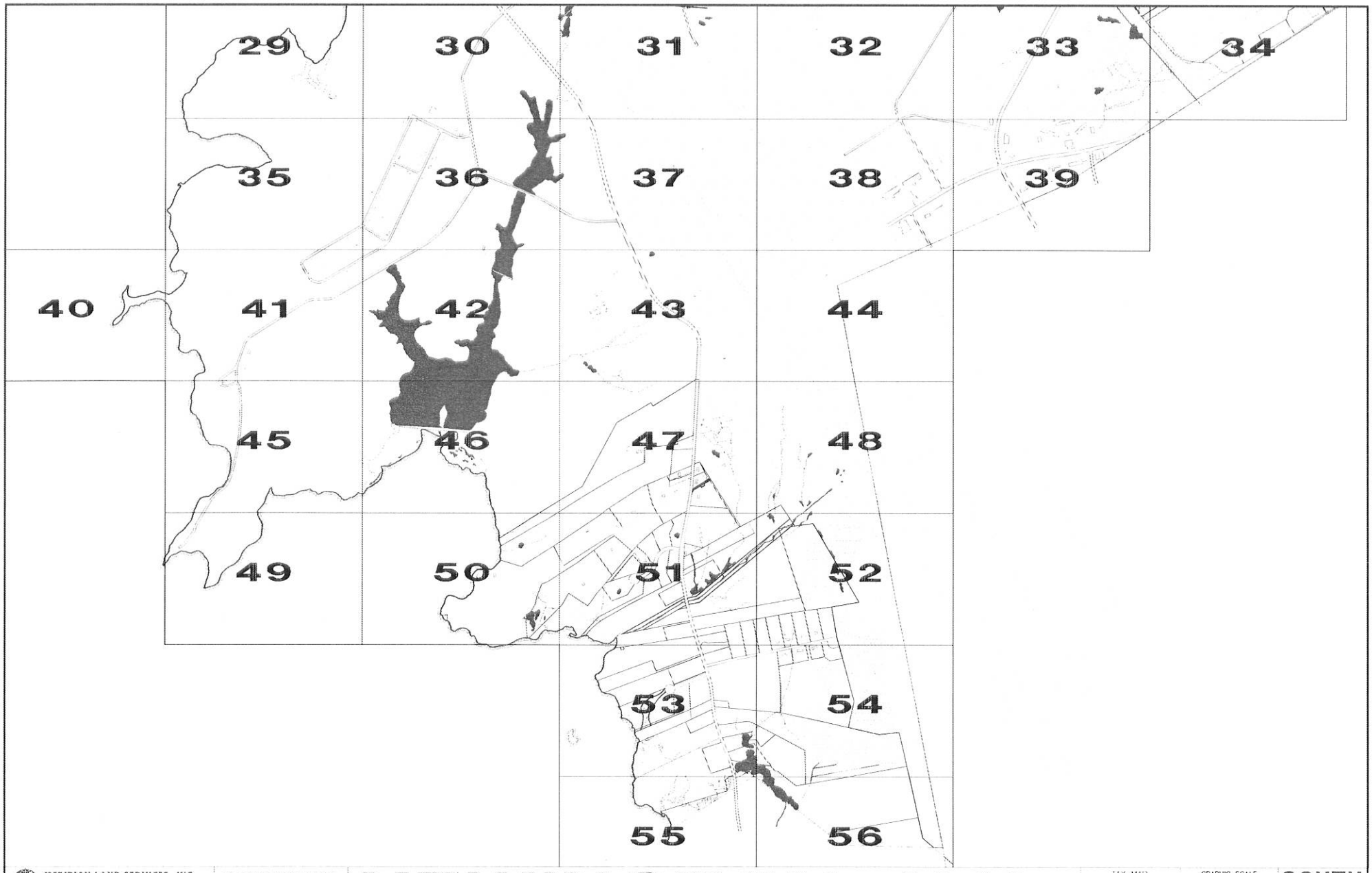

MERIDIAN LAND SERVICES, INC.
31 OLD NASHUA ROAD, AMHERST, N.H. 03110
TEL. 603-673-1441 FAX 603-673-1564
ENGINEERS · LAND SURVEYORS · SCIENTISTS · LAND PLANNERS

THIS DOCUMENT HAS BEEN PREPARED TO SHOW APPROXIMATE LOT LOCATION ONLY. INFORMATION SHOWN IS NOT TO BE USED FOR DEED DESCRIPTIONS.

NEWINGTON, N.H.

TAX MAP
SCALE: 1 INCH = 600 FEET
AUGUST 2015
DATE OF LATEST REVISION

GRAPHIC SCALE
0 300' 600' 1200'

MLS JOB NO. 4171.00

SOUTH INDEX

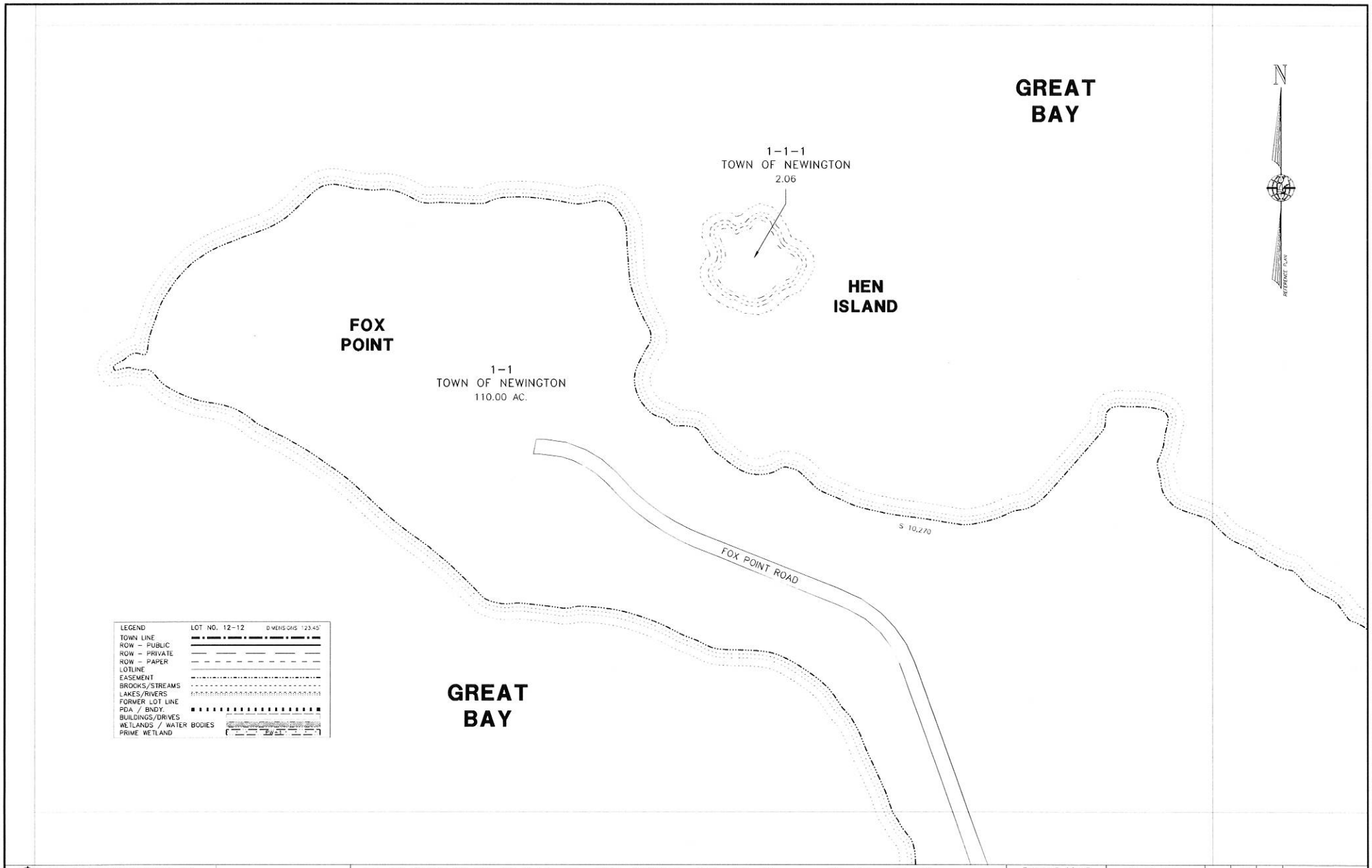

MERIDIAN LAND SERVICES, INC.
31 OLD NASHUA ROAD, AMHERST, N.H. 03110
TEL. 603-673-5441 FAX 603-673-1584
ENGINEERS - LAND SURVEYORS - SCIENTISTS - LAND PLANNERS

THIS DOCUMENT HAS BEEN PREPARED TO SHOW APPROXIMATE LOT LOCATION ONLY. INFORMATION SHOWN IS NOT TO BE USED FOR DEED DESCRIPTIONS.

NEWINGTON, N.H.

TAX MAP SCALE
24"x36" PLOT - 1"=100'
11"x17" PLOT - 1"=220'+/-
AUGUST 2015
DATE OF LATEST REVISION

GRAPHIC SCALE
0 50' 100' 200'

MLS JOB NO. 4171.00

	57	
		2
	4	5

1

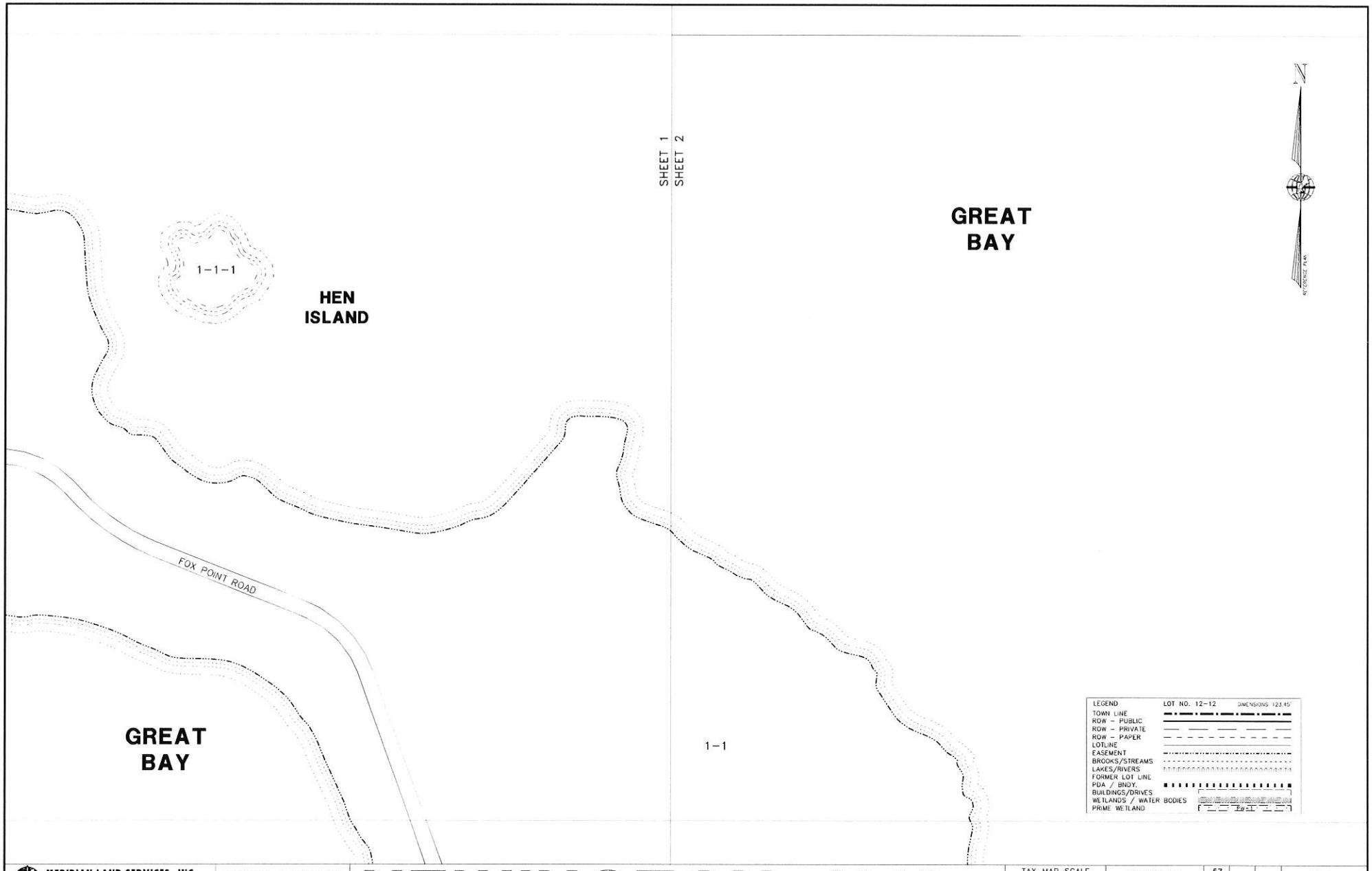

MERIDIAN LAND SERVICES, INC.
31 OLD NASHUA ROAD, AMHERST, N.H. 03110
TEL. 603-673-1441 FAX 603-673-1584
ENGINEERS · LAND SURVEYORS · SCIENTISTS · LAND PLANNERS

THIS DOCUMENT HAS BEEN PREPARED TO SHOW APPROXIMATE LOT LOCATION ONLY. INFORMATION SHOWN IS NOT TO BE USED FOR DEED DESCRIPTIONS.

NEWINGTON, N.H.

TAX MAP SCALE
24"x36" PLOT - 1"=100'
11"x17" PLOT - 1"=220'+/-
AUGUST 2015
DATE OF LATEST REVISION

GRAPHIC SCALE
0 50' 100' 200'
MLS JOB NO. 4171.00

57		
1		
4	5	6

2

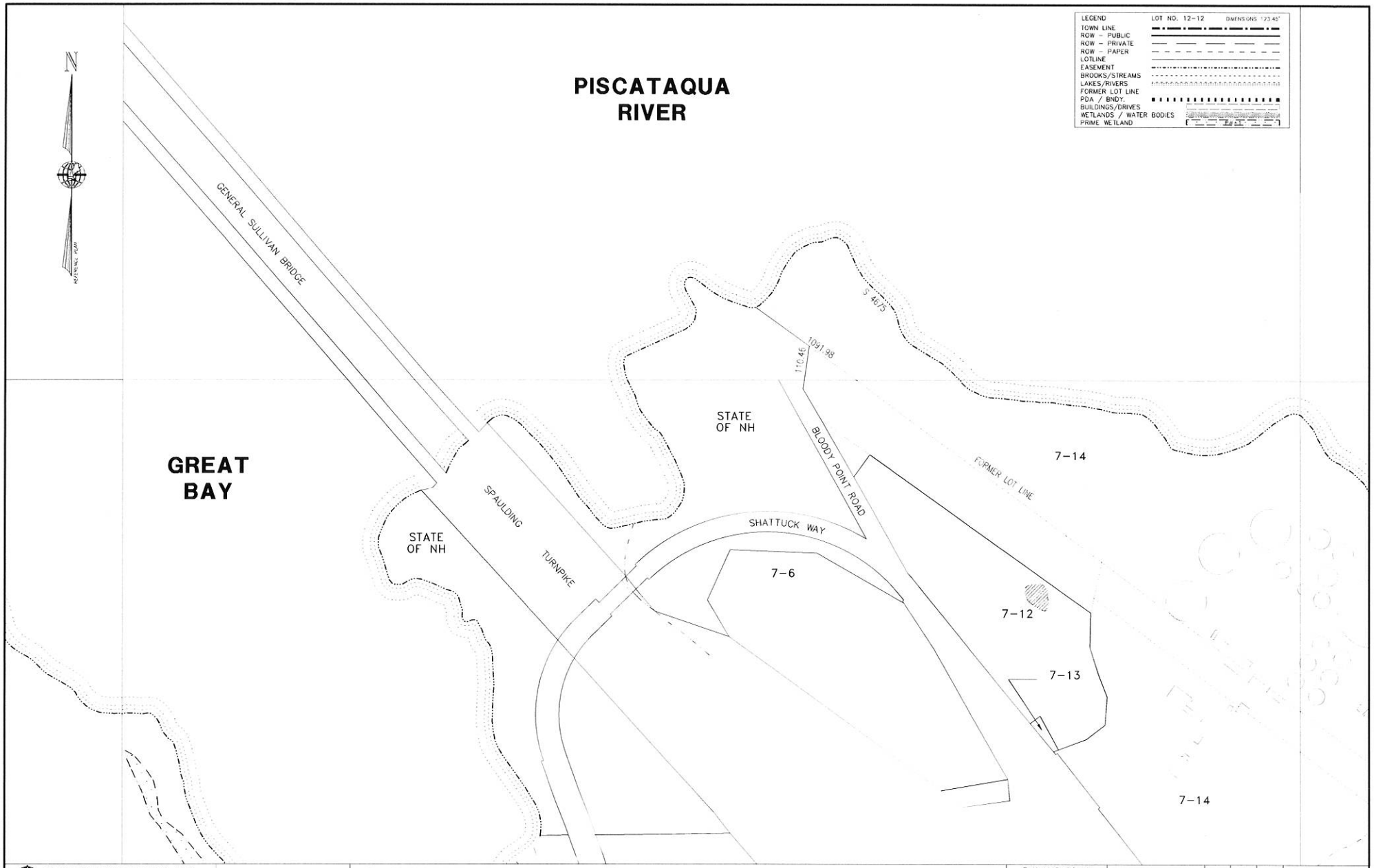

MERIDIAN LAND SERVICES, INC.
31 OLD NASHUA ROAD, AMHERST, N.H. 03110
TEL. 603-673-1441 FAX 603-673-1584
ENGINEERS · LAND SURVEYORS · SCIENTISTS · LAND PLANNERS

THIS DOCUMENT HAS BEEN PREPARED TO SHOW APPROXIMATE LOT LOCATION ONLY. INFORMATION SHOWN IS NOT TO BE USED FOR DEED DESCRIPTIONS.

NEWINGTON, N.H.

TAX MAP SCALE
24"x36" PLOT - 1"=100'
11"x17" PLOT - 1"=220'+/-
AUGUST 2015
DATE OF LATEST REVISION

GRAPHIC SCALE
0 50' 100' 200'

MLS JOB NO. 4171.00

6 7 8

3

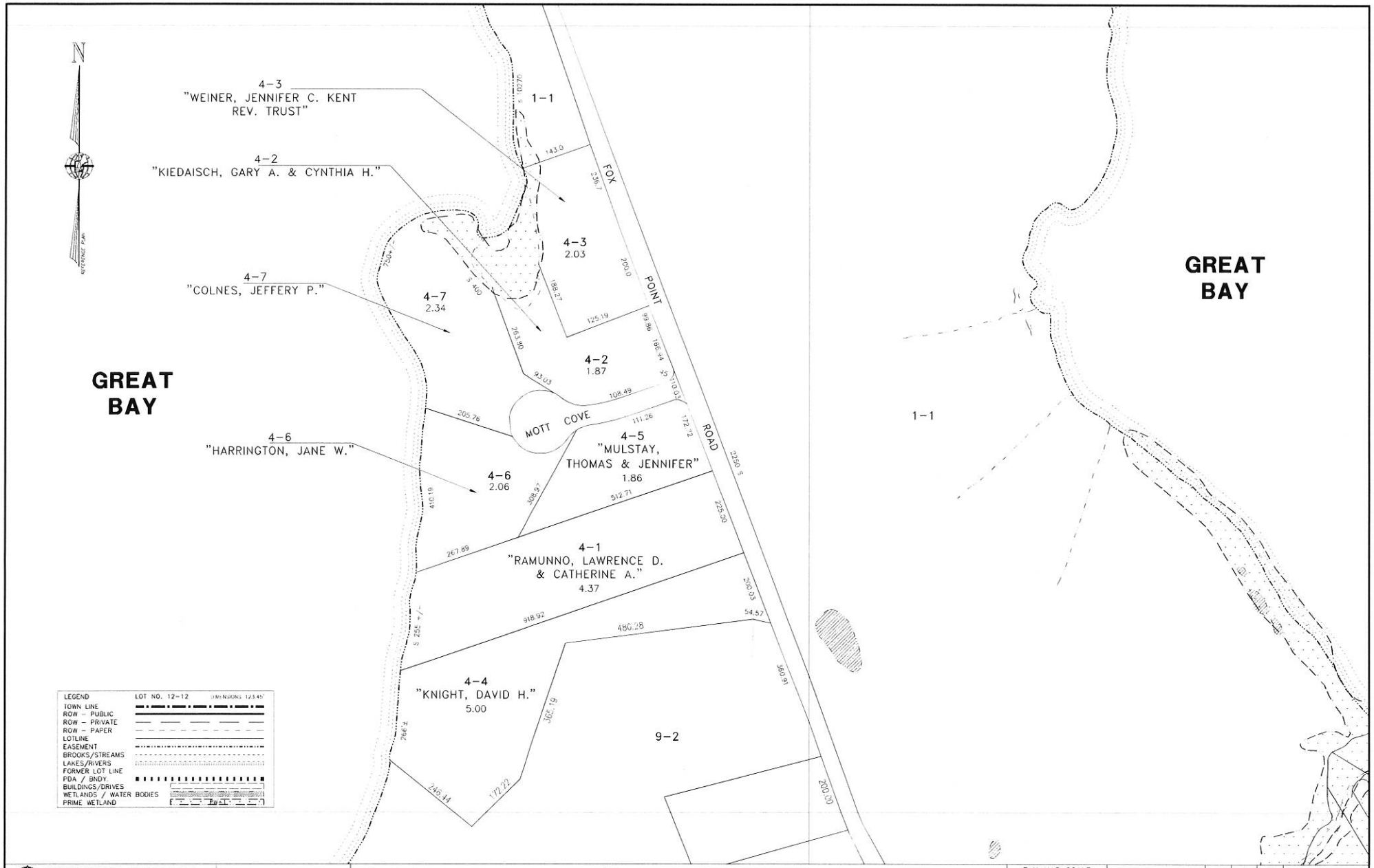

MERIDIAN LAND SERVICES, INC.
31 OLD NASHUA ROAD, AMHERST, N.H. 03110
TEL. 603-673-1441 FAX 603-673-1564
ENGINEERS - LAND SURVEYORS - SCIENTISTS - LAND PLANNERS

THIS DOCUMENT HAS BEEN PREPARED TO SHOW APPROXIMATE LOT LOCATION ONLY. INFORMATION SHOWN IS NOT TO BE USED FOR DEED DESCRIPTIONS.

NEWINGTON, N.H.

TAX MAP SCALE
24"x36" PLOT - 1"=100'
11"x17" PLOT - 1"=220'+/-
AUGUST 2015
DATE OF LATEST REVISION

GRAPHIC SCALE
0 50' 100' 200'

MLS JOB NO. 4171.00

1	2
	5
9	10

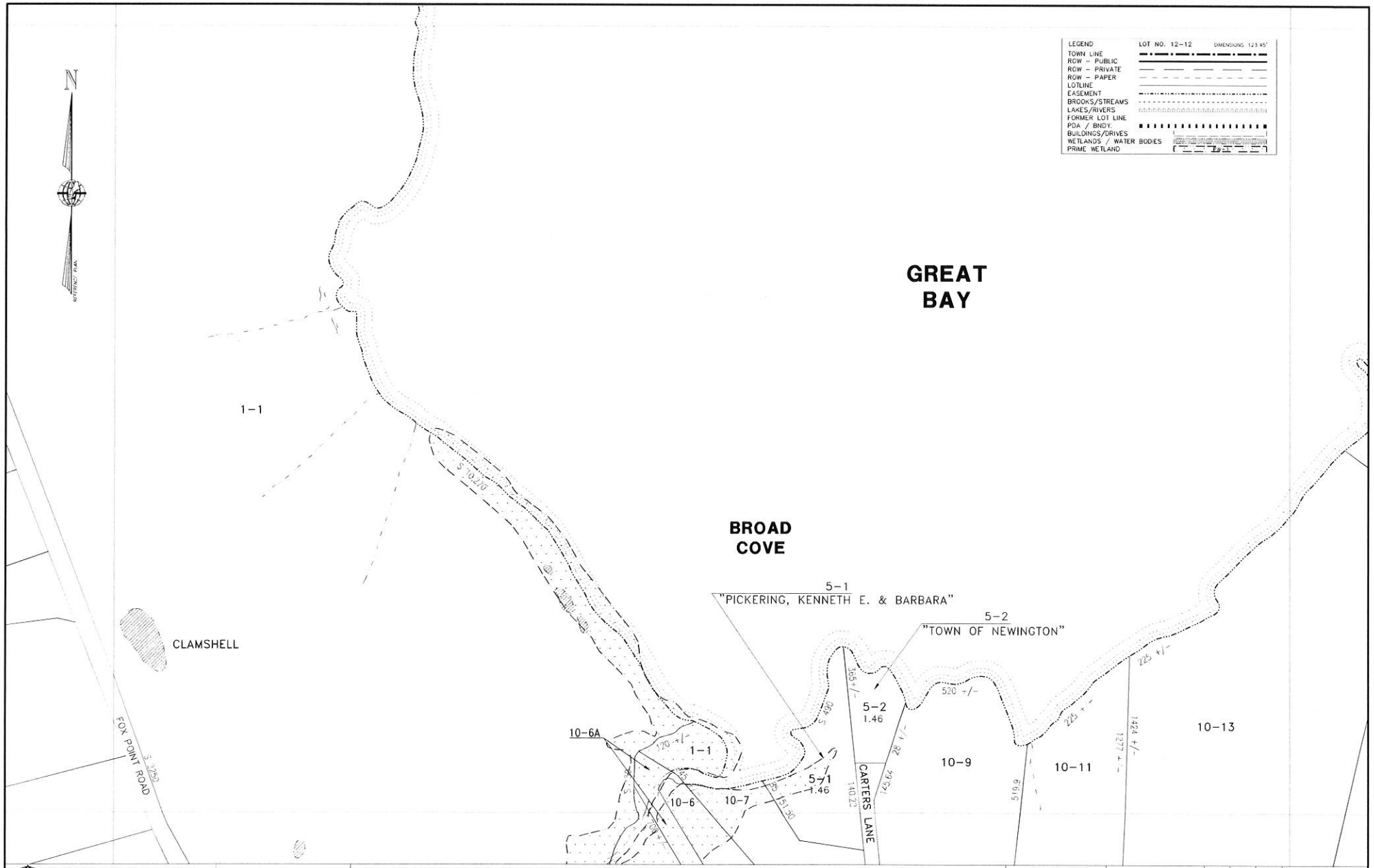

MERIDIAN LAND SERVICES, INC.
31 OLD NASHUA ROAD, AMHERST, N.H. 03110
TEL. 603-673-1441 FAX 603-673-1584
ENGINEERS - LAND SURVEYORS - SCIENTISTS - LAND PLANNERS

THIS DOCUMENT HAS BEEN PREPARED TO SHOW APPROXIMATE LOT LOCATION ONLY. INFORMATION SHOWN IS NOT TO BE USED FOR DEED DESCRIPTIONS.

NEWINGTON, N.H.

TAX MAP SCALE
24"x36" PLOT - 1"=100'
11"x17" PLOT - 1"=220'+/-
AUGUST 2015
DATE OF LATEST REVISION

GRAPHIC SCALE
0 50' 100' 200'
MLS JOB NO. 4171.00

1	2	
4		6
9	10	11

5

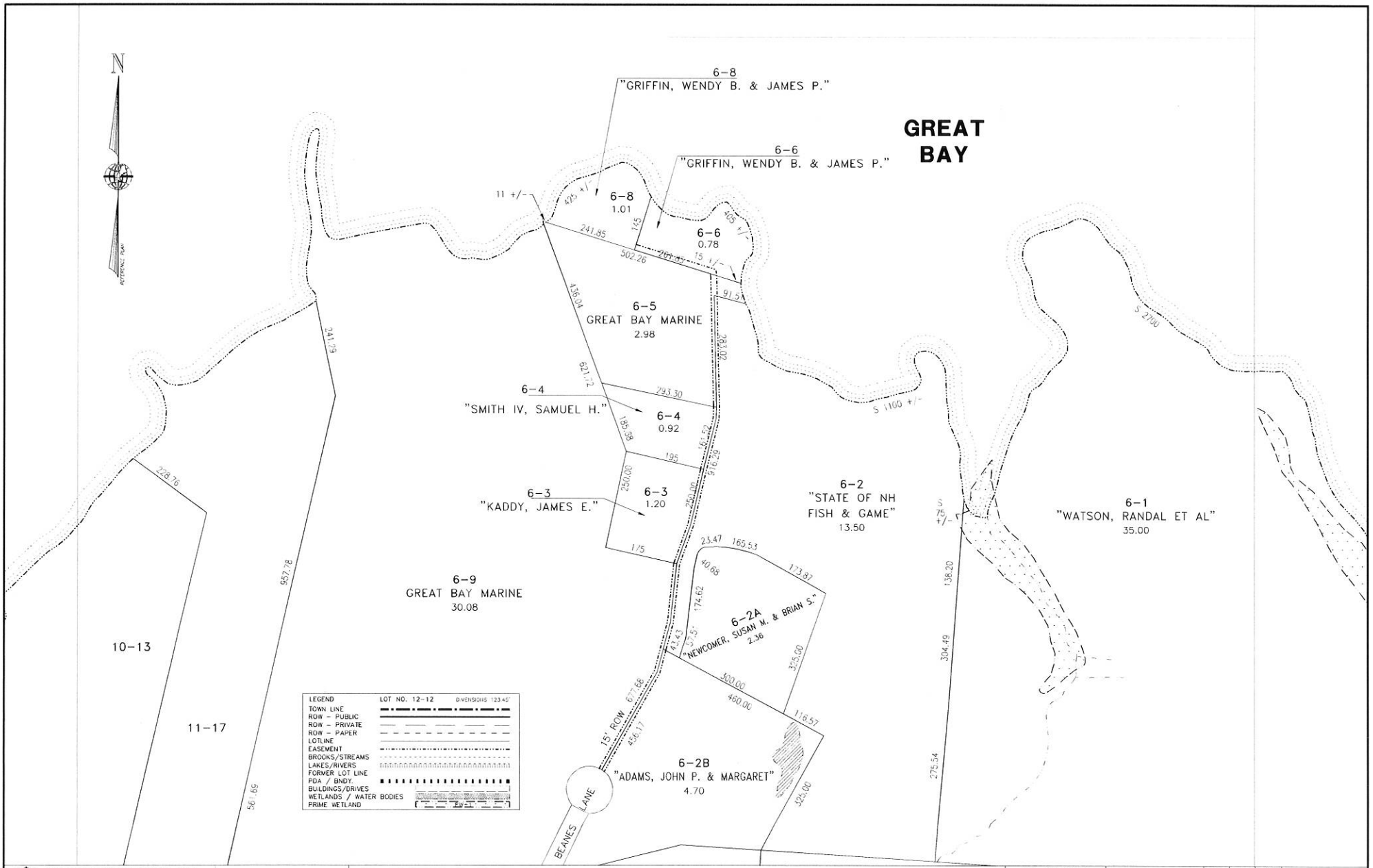

MERIDIAN LAND SERVICES, INC.
31 OLD NASHUA ROAD, AMHERST, N.H. 03110
TEL. 603-673-1441 FAX 603-673-1584
ENGINEERS - LAND SURVEYORS - SCIENTISTS - LAND PLANNERS

THIS DOCUMENT HAS BEEN PREPARED TO SHOW APPROXIMATE LOT LOCATION ONLY. INFORMATION SHOWN IS NOT TO BE USED FOR DEED DESCRIPTIONS.

NEWINGTON, N.H.

TAX MAP SCALE
24"x36" PLOT - 1"=100'
11"x17" PLOT - 1"=220'+/-
AUGUST 2015
DATE OF LATEST REVISION

GRAPHIC SCALE
0 50' 100' 200'
MLS JOB NO. 4171.00

2		3
5		7
10	11	12

6

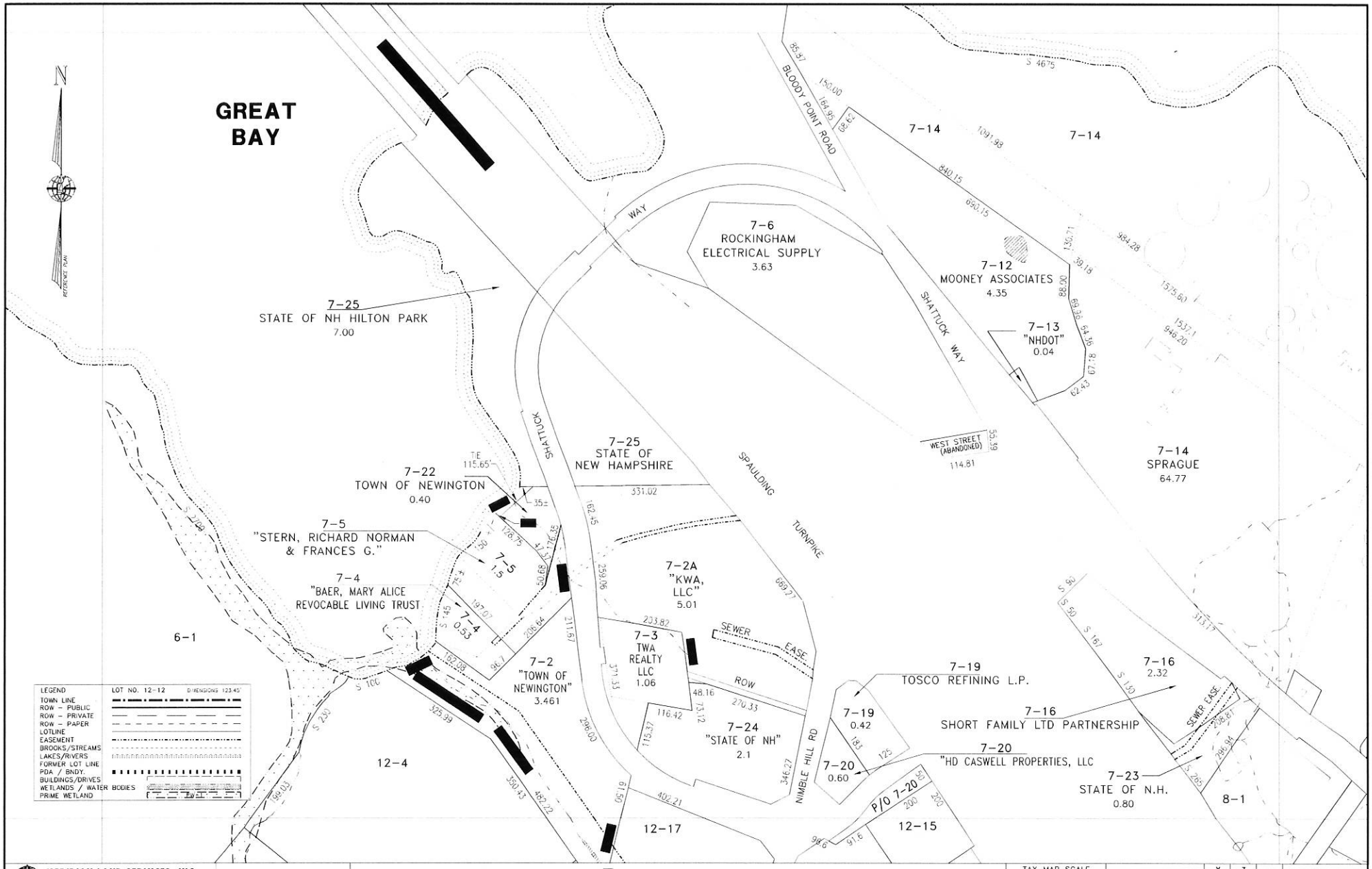

MERIDIAN LAND SERVICES, INC.
31 OLD NASHUA ROAD, AMHERST, N.H. 03110
TEL. 603-673-1441 FAX 603-673-1584
ENGINEERS · LAND SURVEYORS · SCIENTISTS · LAND PLANNERS

THIS DOCUMENT HAS BEEN PREPARED TO SHOW APPROXIMATE LOT LOCATION ONLY. INFORMATION SHOWN IS NOT TO BE USED FOR DEED DESCRIPTIONS.

NEWINGTON, N.H.

TAX MAP SCALE
24"x36" PLOT - 1"=100'
11"x17" PLOT - 1"=220'+/-
AUGUST 2015
DATE OF LATEST REVISION

GRAPHIC SCALE
0 50' 100' 200'
MLS JOB NO. 4171.00

X	3	
6		8
11	12	13

7

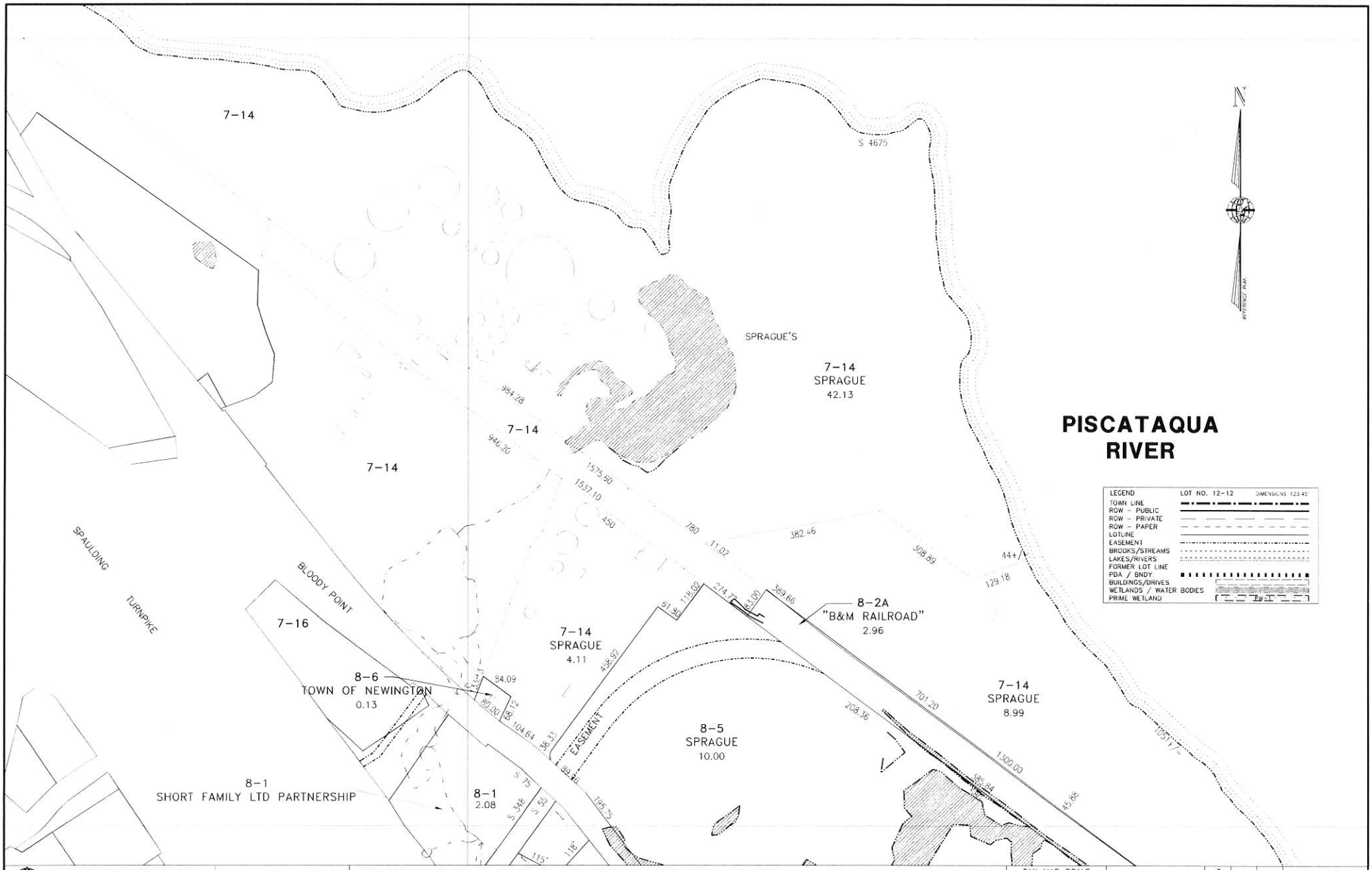

MERIDIAN LAND SERVICES, INC.
31 OLD NASHUA ROAD, AMHERST, N.H. 03110
TEL. 603-673-1441 FAX 603-673-1584
ENGINEERS - LAND SURVEYORS - SCIENTISTS - LAND PLANNERS

THIS DOCUMENT HAS BEEN PREPARED TO SHOW APPROXIMATE LOT LOCATION ONLY. INFORMATION SHOWN IS NOT TO BE USED FOR DEED DESCRIPTIONS.

NEWINGTON, N.H.

TAX MAP SCALE
24"x36" PLOT - 1"=100'
11"x17" PLOT - 1"=220'+/-
AUGUST 2015
DATE OF LATEST REVISION

GRAPHIC SCALE
0 50' 100' 200'

MLS JOB NO. 4171.00

3		
7		
12	13	14

8

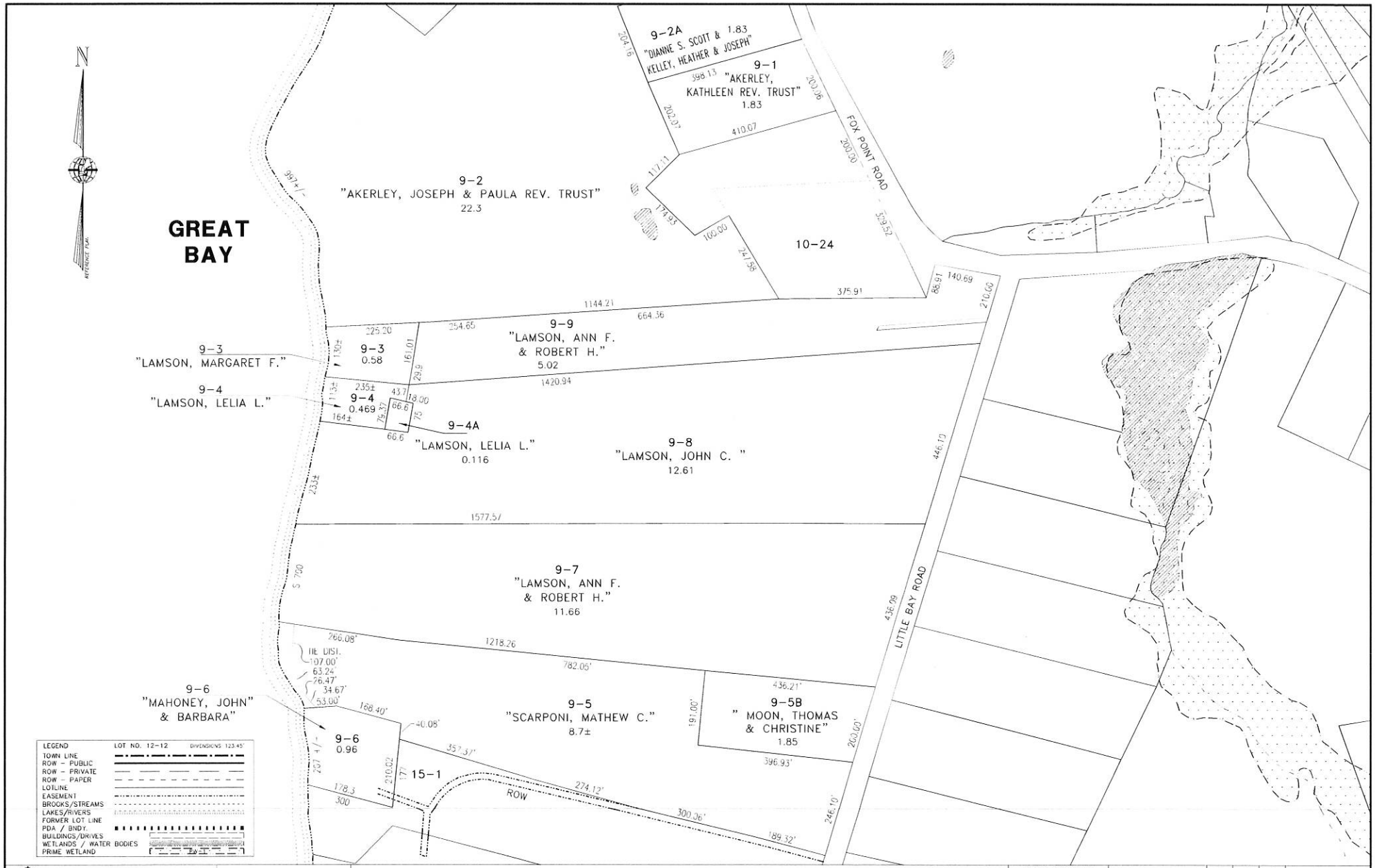

MERIDIAN LAND SERVICES, INC.
31 OLD NASHUA ROAD, AMHERST, N.H. 03110
TEL. 603-673-1441 FAX 603-673-1584
ENGINEERS - LAND SURVEYORS - SCIENTISTS - LAND PLANNERS

THIS DOCUMENT HAS BEEN PREPARED TO SHOW APPROXIMATE LOT LOCATION ONLY. INFORMATION SHOWN IS NOT TO BE USED FOR DEED DESCRIPTIONS.

NEWINGTON, N.H.

TAX MAP SCALE
24"x36" PLOT - 1"=100'
11"x17" PLOT - 1"=220'+/-
AUGUST 2015
DATE OF LATEST REVISION

GRAPHIC SCALE
0 50' 100' 200'

MLS JOB NO. 4171.00

	4	5
		10
	15	16

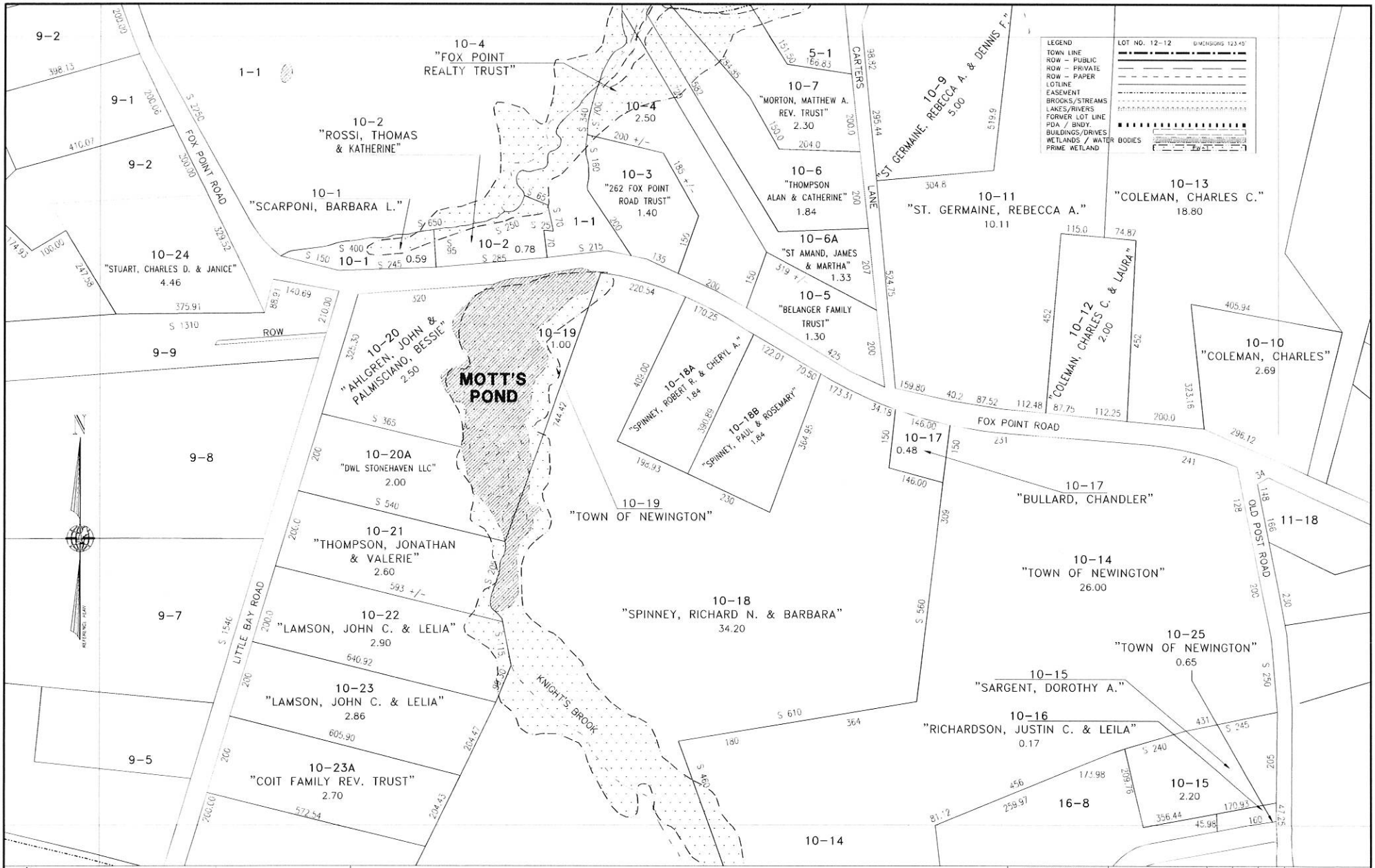

MERIDIAN LAND SERVICES, INC.
31 OLD NASHUA ROAD, AMHERST, N.H. 03110
TEL. 603-673-1441 FAX 603-673-1564
ENGINEERS · LAND SURVEYORS · SCIENTISTS · LAND PLANNERS

THIS DOCUMENT HAS BEEN PREPARED TO SHOW APPROXIMATE LOT LOCATION ONLY. INFORMATION SHOWN IS NOT TO BE USED FOR DEED DESCRIPTIONS.

NEWINGTON, N.H.

TAX MAP SCALE
24"x36" PLOT - 1"=100'
11"x17" PLOT - 1"=220'+/-
AUGUST 2015
DATE OF LATEST REVISION

GRAPHIC SCALE
0 50' 100' 200'
MLS JOB NO. 4171.00

4	5	6
9		11
15	16	17

10

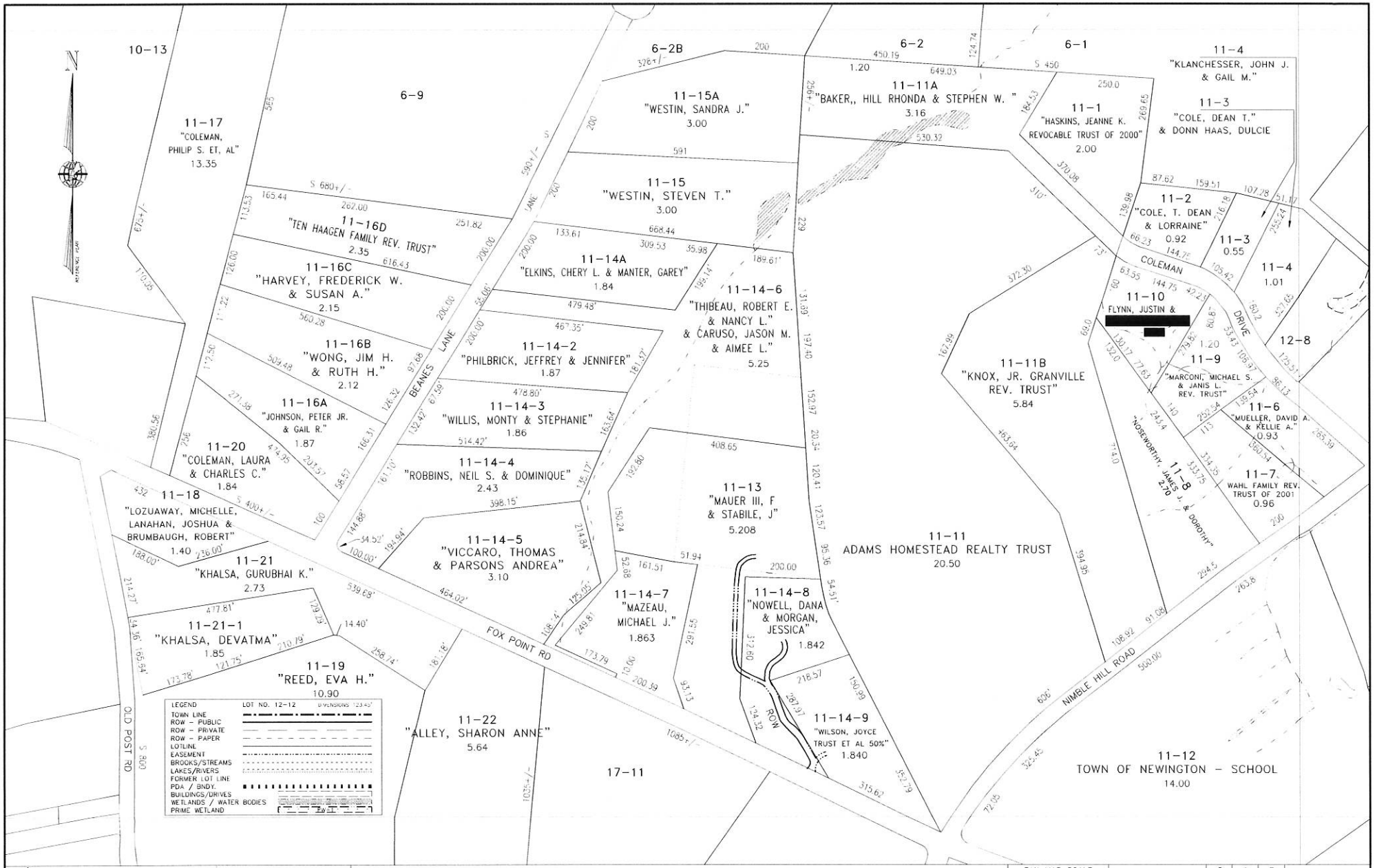

MERIDIAN LAND SERVICES, INC.
31 OLD NASHUA ROAD, AMHERST, N.H. 03110
TEL. 603-673-3441 FAX 603-673-1564
ENGINEERS - LAND SURVEYORS - SCIENTISTS - LAND PLANNERS

THIS DOCUMENT HAS BEEN PREPARED TO SHOW APPROXIMATE LOT LOCATION ONLY. INFORMATION SHOWN IS NOT TO BE USED FOR DEED DESCRIPTIONS.

NEWINGTON, N.H.

TAX MAP SCALE
24"x36" PLOT - 1"=100'
11"x17" PLOT - 1"=220'+/-
AUGUST 2015
DATE OF LATEST REVISION

GRAPHIC SCALE
0 50' 100' 200'
MLS JOB NO. 4171.00

5	6	7
10		12
16	17	18

11

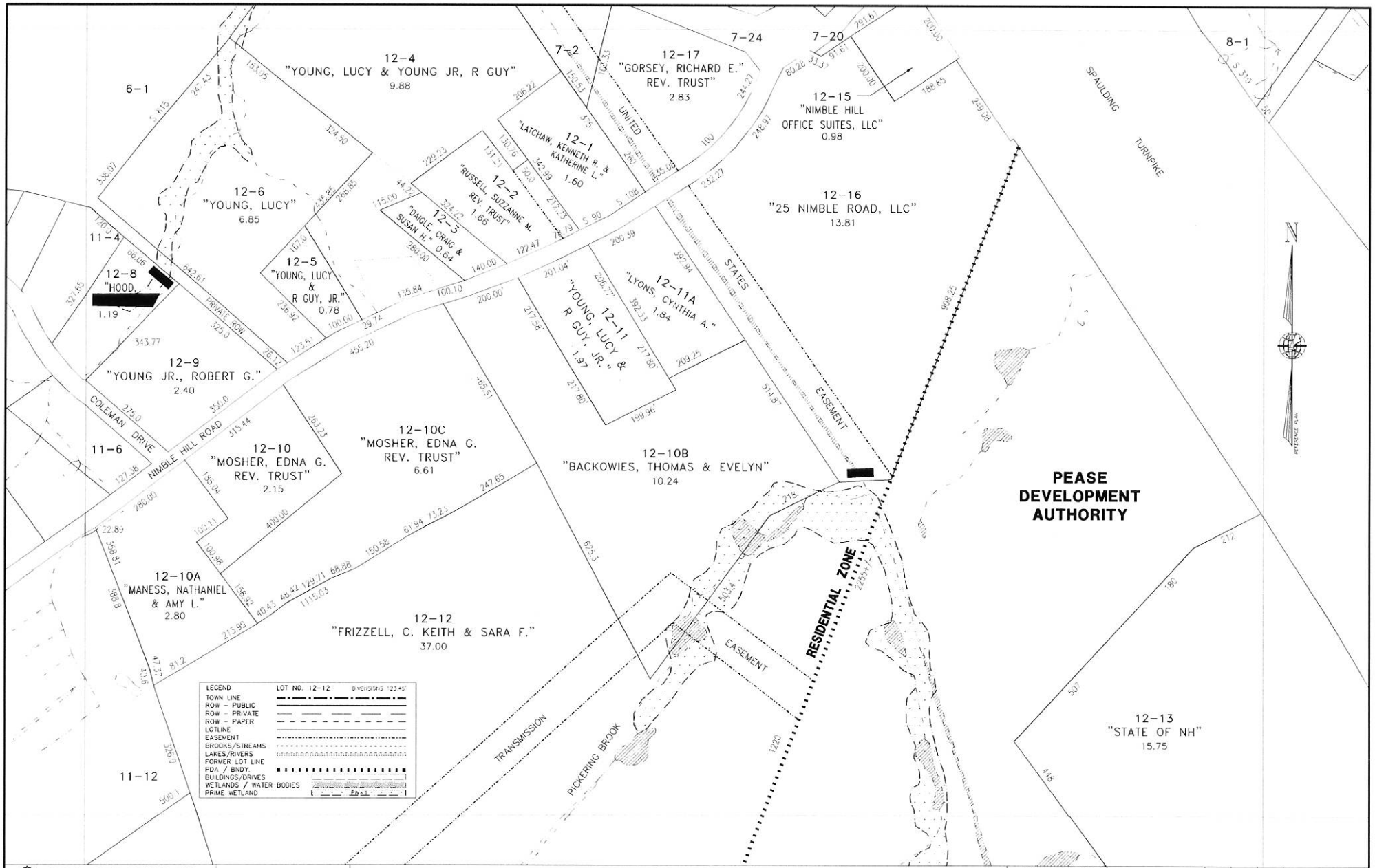

MERIDIAN LAND SERVICES, INC.
31 OLD NASHUA ROAD, AMHERST, N.H. 03110
TEL. 603-673-1441 FAX 603-673-1584
ENGINEERS · LAND SURVEYORS · SCIENTISTS · LAND PLANNERS

THIS DOCUMENT HAS BEEN PREPARED TO SHOW APPROXIMATE LOT LOCATION ONLY. INFORMATION SHOWN IS NOT TO BE USED FOR DEED DESCRIPTIONS.

NEWINGTON, N.H.

TAX MAP SCALE
24"x36" PLOT - 1"=100'
11"x17" PLOT - 1"=220'+/-
AUGUST 2015
DATE OF LATEST REVISION

GRAPHIC SCALE
0 50' 00' 200'
MLS JOB NO. 4171.00

6	7	8
11		13
17	18	19

12

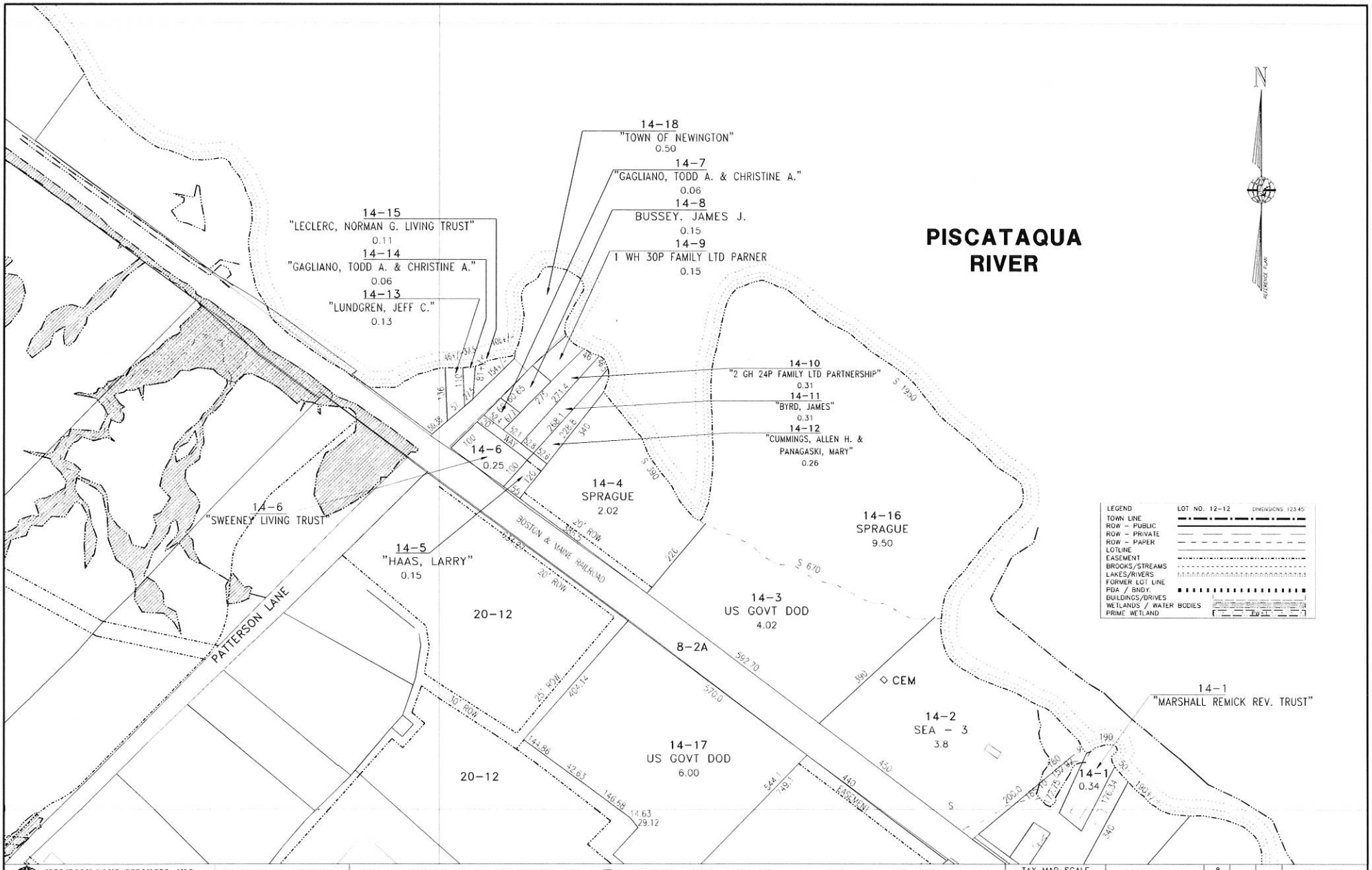

MERIDIAN LAND SERVICES, INC.
31 OLD NASHUA ROAD, AMHERST, N.H. 03110
TEL. 603-673-1441 FAX 603-673-1584
ENGINEERS - LAND SURVEYORS - SCIENTISTS - LAND PLANNERS

THIS DOCUMENT HAS BEEN PREPARED TO SHOW APPROXIMATE LOT LOCATION ONLY. INFORMATION SHOWN IS NOT TO BE USED FOR DEED DESCRIPTIONS.

NEWINGTON, N.H.

TAX MAP SCALE
24"x36" PLOT - 1"=100'
11"x17" PLOT - 1"=220'+/-
AUGUST 2015
DATE OF LATEST REVISION

GRAPHIC SCALE
0 50' 100' 200'
MLS JOB NO. 4171.00

8		
13		
19	20	21

14

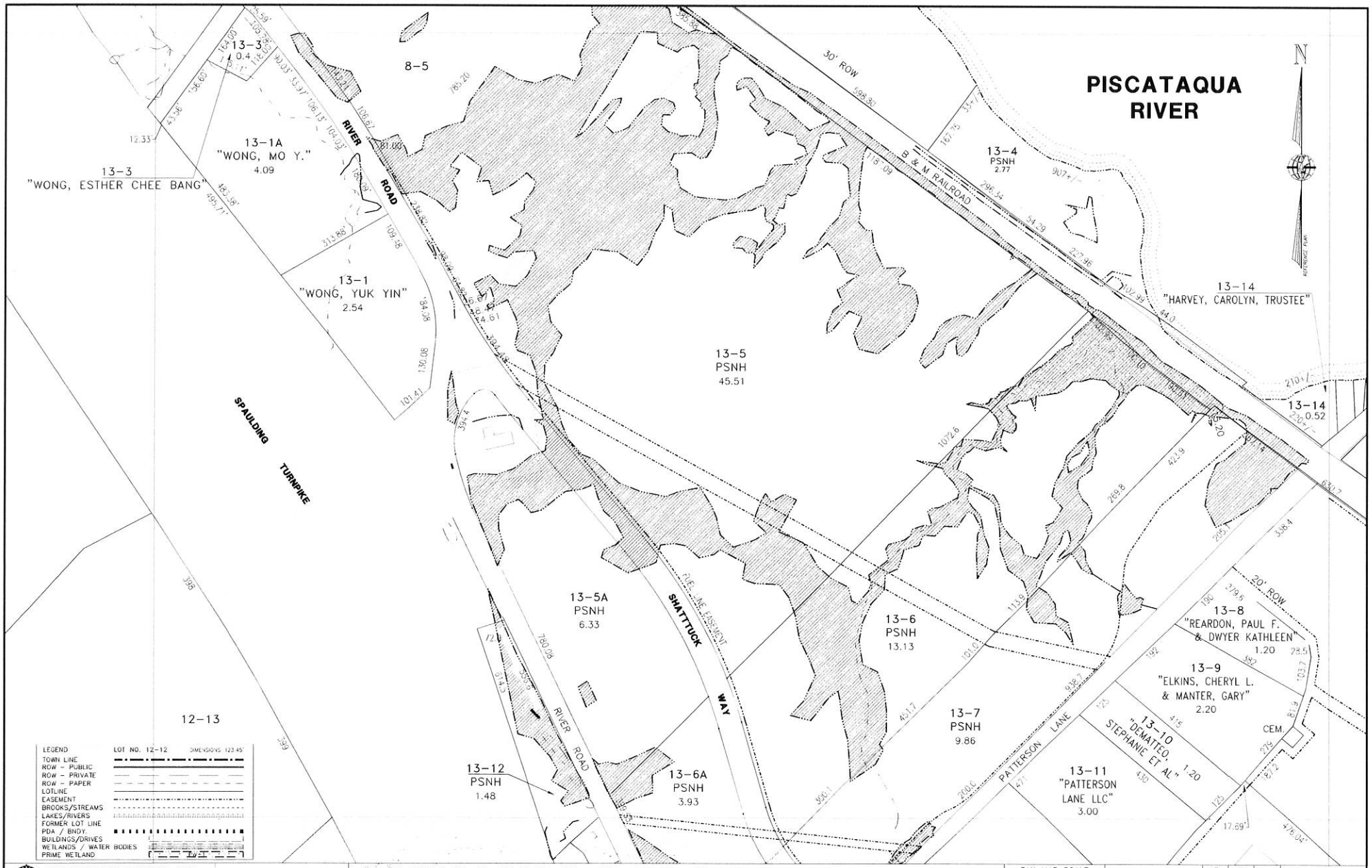

MERIDIAN LAND SERVICES, INC.
31 OLD NASHUA ROAD, AMHERST, N.H. 03110
TEL. 603-673-1441 FAX 603-673-1584
ENGINEERS - LAND SURVEYORS - SCIENTISTS - LAND PLANNERS

THIS DOCUMENT HAS BEEN PREPARED TO SHOW APPROXIMATE LOT LOCATION ONLY. INFORMATION SHOWN IS NOT TO BE USED FOR DEED DESCRIPTIONS.

NEWINGTON, N.H.

TAX MAP SCALE
24"x36" PLOT - 1"=100'
11"x17" PLOT - 1"=220'+/-
AUGUST 2015
DATE OF LATEST REVISION

GRAPHIC SCALE
0 50' 100' 200'

MLS JOB NO. 4171.00

7	8	
12		14
18	19	20

13

MERIDIAN LAND SERVICES, INC.
31 OLD NASHUA ROAD, AMHERST, N.H. 03110
TEL. 603-673-1441 FAX 603-673-1564
ENGINEERS - LAND SURVEYORS - SCIENTISTS - LAND PLANNERS

THIS DOCUMENT HAS BEEN PREPARED TO SHOW APPROXIMATE LOT LOCATION ONLY. INFORMATION SHOWN IS NOT TO BE USED FOR DEED DESCRIPTIONS.

NEWINGTON, N.H.

TAX MAP SCALE
24"x36" PLOT - 1"=100'
11"x17" PLOT - 1"=220'+/-
AUGUST 2015
DATE OF LATEST REVISION

GRAPHIC SCALE
0 50' 100' 200'

MLS JOB NO. 4171.00

9	10	15
	16	
22	23	

9-5
15-1
15-12
10-23A
16-1
"LAMSON, MARGARET F."
2.52
16-11
"SPINNEY, ROBERT & PAUL""
8
16-2
"HOLGATE, EDWARD & GINA"
1.00
16-3
1.00
16-3
BROWN, DARYL M. & SHARON C.
16-4
"LOEWY, JEFFREY S. & LINDA A."
2.35
16-4A
"OBERTANEC, DAVID J. & DEBBRA D."
1.83
16-5
"ANDERSON LIVING TRUST"
2.40
16-6
"LEIGHTON, MARTIN J."
2.40
16-7-1
"LUCAS, GLEN I., JR. & PATRICIA A."
2.58
LITTLE BAY ROAD
CAPTAINS LANDING ROAD
16-8
"HISLOP, DAVID & MARGARET"
43.42
10-14
10-25 R.O.W.
16-8A
"HISLOP, ALBERT S. & JANE"
5.07
17-15
17-15A
16-7B
"BLACK, WILLIAM A. & SHARON L."
16-7
"FERLAND, EVELYN 2015 IRREV. TRUST"
7.23
16-7B
2.15
16-7C
"EVERSMAN, STUART & VICTORIA"
2.08
16-7A
"MARTELLINI, STEPHEN AND MAYUSKI, AUDRA PAYNE"
1.84
23-21
23-19
23-6
23-29
23-1A
23-24
16-8
"HISLOP, DAVID & MARGARET"
43.51
KNIGHT'S BROOK
N

LEGEND	LOT NO. 12-12 DIMENSIONS 123.45'
TOWN LINE	
ROW - PUBLIC	
ROW - PRIVATE	
ROW - PAPER	
LOTLINE	
EASEMENT	
BROOKS/STREAMS	
LAKES/RIVERS	
FORMER LOT LINE	
PDA / BRDY.	
BUILDINGS/DRIVES	
WETLANDS / WATER BODIES	
PRIME WETLAND	

MERIDIAN LAND SERVICES, INC.
31 OLD NASHUA ROAD, AMHERST, N.H. 03110
TEL. 603-673-1441 FAX 603-673-1584
ENGINEERS - LAND SURVEYORS - SCIENTISTS - LAND PLANNERS

THIS DOCUMENT HAS BEEN PREPARED TO SHOW APPROXIMATE LOT LOCATION ONLY. INFORMATION SHOWN IS NOT TO BE USED FOR DEED DESCRIPTIONS.

NEWINGTON, N.H.

TAX MAP SCALE
24"x36" PLOT - 1"=100'
11"x17" PLOT - 1"=220'+/-
AUGUST 2015
DATE OF LATEST REVISION

GRAPHIC SCALE
0 50' 100' 200'
MLS JOB NO. 4171.00

9	10	11
15		17
22	23	24

16

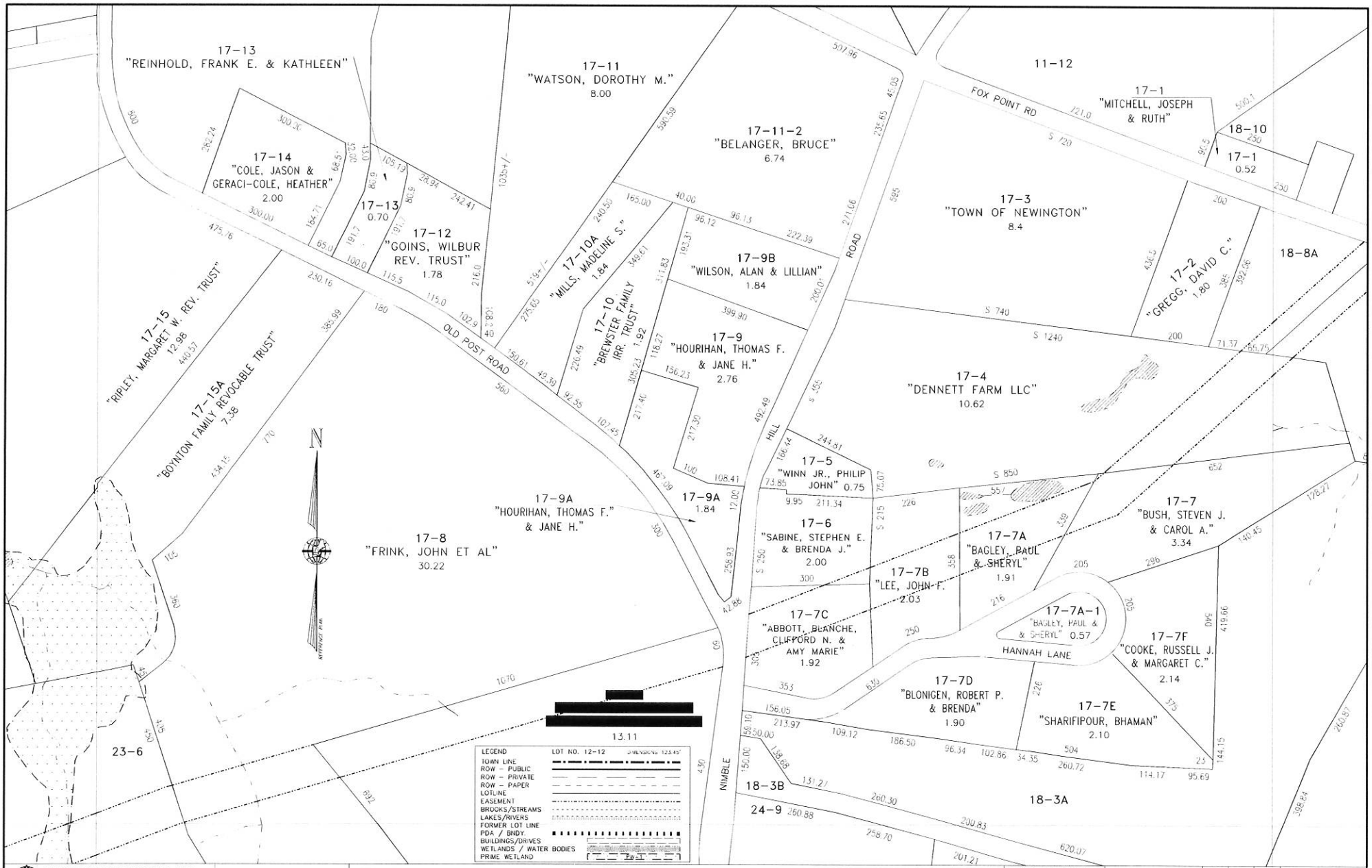

MERIDIAN LAND SERVICES, INC.
31 OLD NASHUA ROAD, AMHERST, N.H. 03110
TEL. 603-673-1441 FAX 603-673-1584
ENGINEERS - LAND SURVEYORS - SCIENTISTS - LAND PLANNERS

THIS DOCUMENT HAS BEEN PREPARED TO SHOW APPROXIMATE LOT LOCATION ONLY. INFORMATION SHOWN IS NOT TO BE USED FOR DEED DESCRIPTIONS.

NEWINGTON, N.H.

TAX MAP SCALE
24"x36" PLOT - 1"=100'
11"x17" PLOT - 1"=220'+/-
AUGUST 2015
DATE OF LATEST REVISION

GRAPHIC SCALE
0 50' 100' 200'
MLS JOB NO. 4171.00

10	11	12
16		18
23	24	25

17

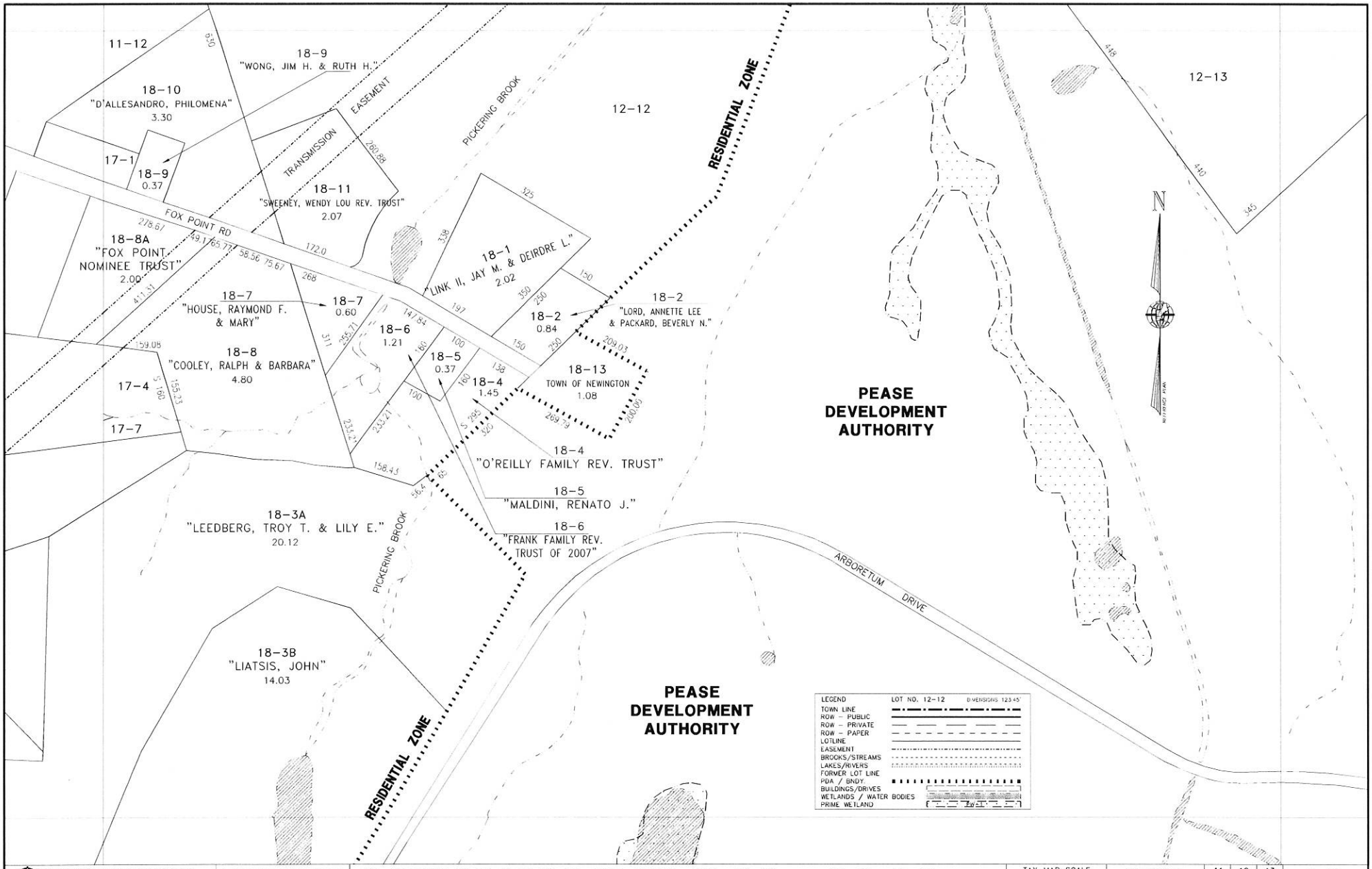

MERIDIAN LAND SERVICES, INC.
31 OLD NASHUA ROAD, AMHERST, N.H. 03110
TEL. 603-673-1441 FAX 603-673-1584
ENGINEERS - LAND SURVEYORS - SCIENTISTS - LAND PLANNERS

THIS DOCUMENT HAS BEEN PREPARED TO SHOW APPROXIMATE LOT LOCATION ONLY. INFORMATION SHOWN IS NOT TO BE USED FOR DEED DESCRIPTIONS.

NEWINGTON, N.H.

TAX MAP SCALE
24"x36" PLOT - 1"=100'
11"x17" PLOT - 1"=220'+/-
AUGUST 2015
DATE OF LATEST REVISION

GRAPHIC SCALE
0 50' 100' 200'
MLS JOB NO. 4171.00

11	12	13
17		19
24	25	26

18

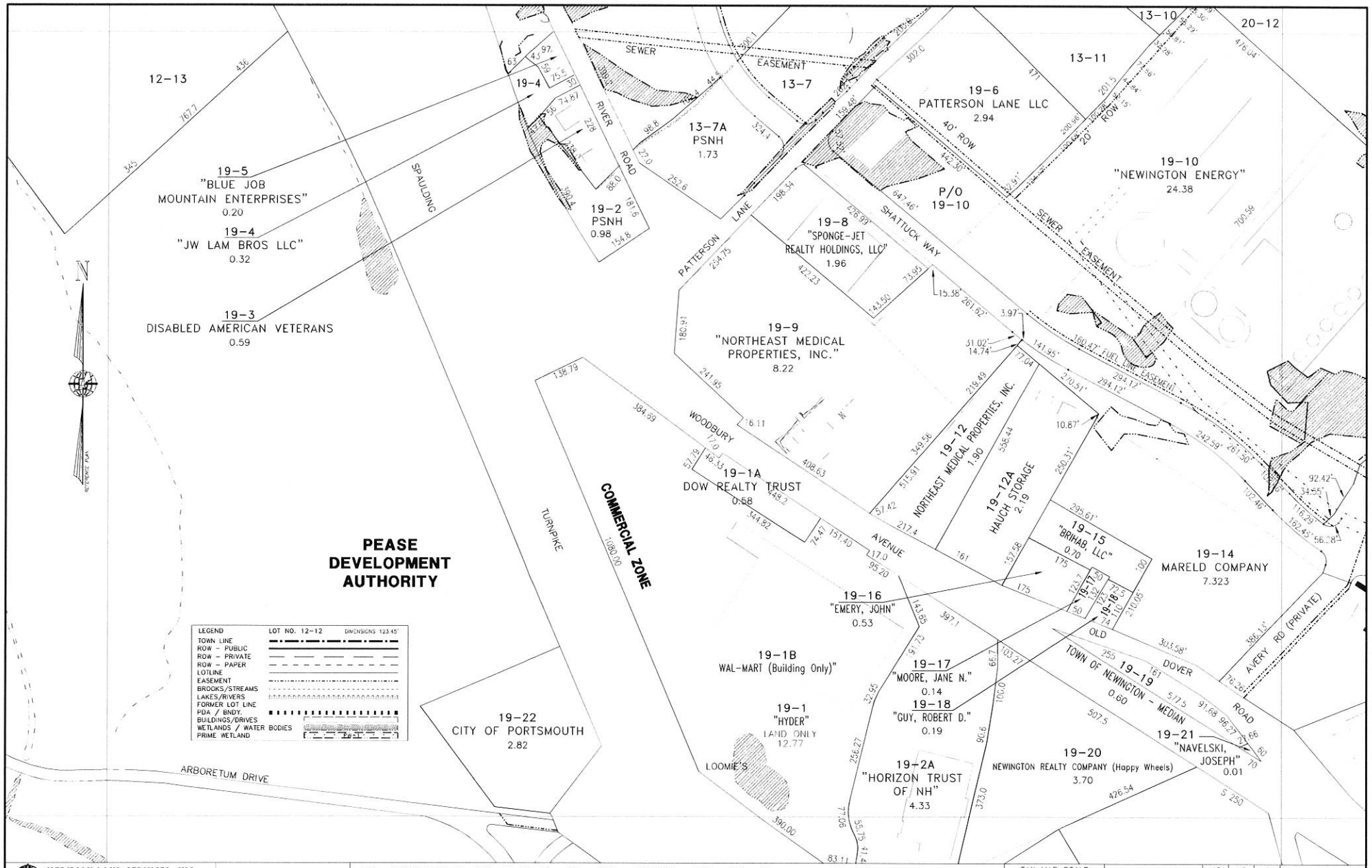

MERIDIAN LAND SERVICES, INC.
31 OLD NASHUA ROAD, AMHERST, N.H. 03110
TEL: 603-673-1441 FAX 603-673-1564
ENGINEERS · LAND SURVEYORS · SCIENTISTS · LAND PLANNERS

THIS DOCUMENT HAS BEEN PREPARED TO SHOW APPROXIMATE LOT LOCATION ONLY. INFORMATION SHOWN IS NOT TO BE USED FOR DEED DESCRIPTIONS.

NEWINGTON, N.H.

TAX MAP SCALE
24"x36" PLOT - 1"=100'
11"x17" PLOT - 1"=220'+/-
AUGUST 2015
DATE OF LATEST REVISION

GRAPHIC SCALE
0 50' 100' 200'
MLS JOB NO. 4171.00

12	13	14
18		20
25	26	27

19

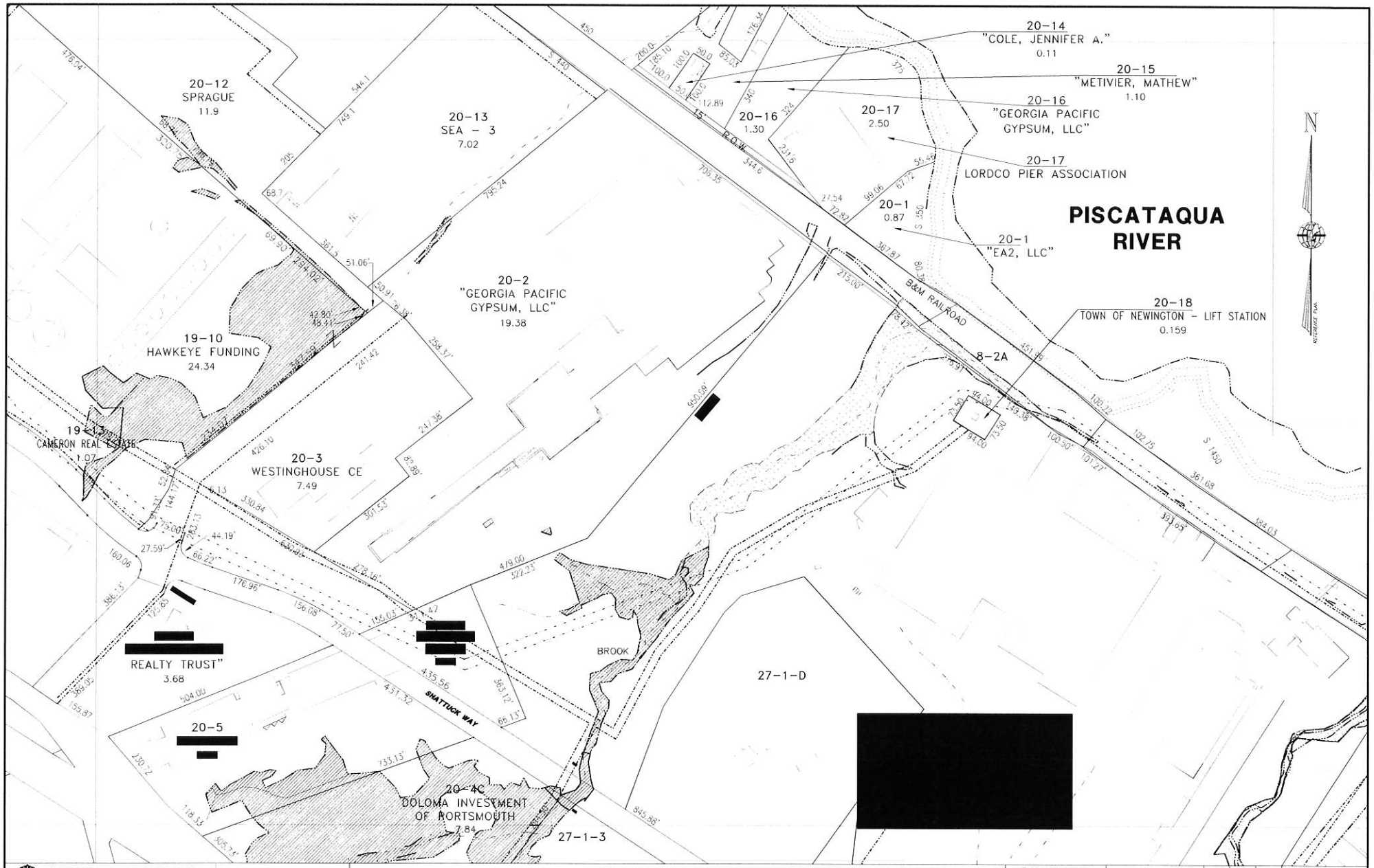

MERIDIAN LAND SERVICES, INC.
31 OLD NASHUA ROAD, AMHERST, N.H. 03110
TEL. 603-673-1441 FAX 603-673-1584
ENGINEERS - LAND SURVEYORS - SCIENTISTS - LAND PLANNERS

THIS DOCUMENT HAS BEEN PREPARED TO SHOW APPROXIMATE LOT LOCATION ONLY. INFORMATION SHOWN IS NOT TO BE USED FOR DEED DESCRIPTIONS.

NEWINGTON, N.H.

TAX MAP SCALE
24"x36" PLOT - 1"=100'
11"x17" PLOT - 1"=220'+/-
AUGUST 2015
DATE OF LATEST REVISION

GRAPHIC SCALE
0 50' 100' 200'
MLS JOB NO. 4171.00

13	14	
19		21
26	27	28

20

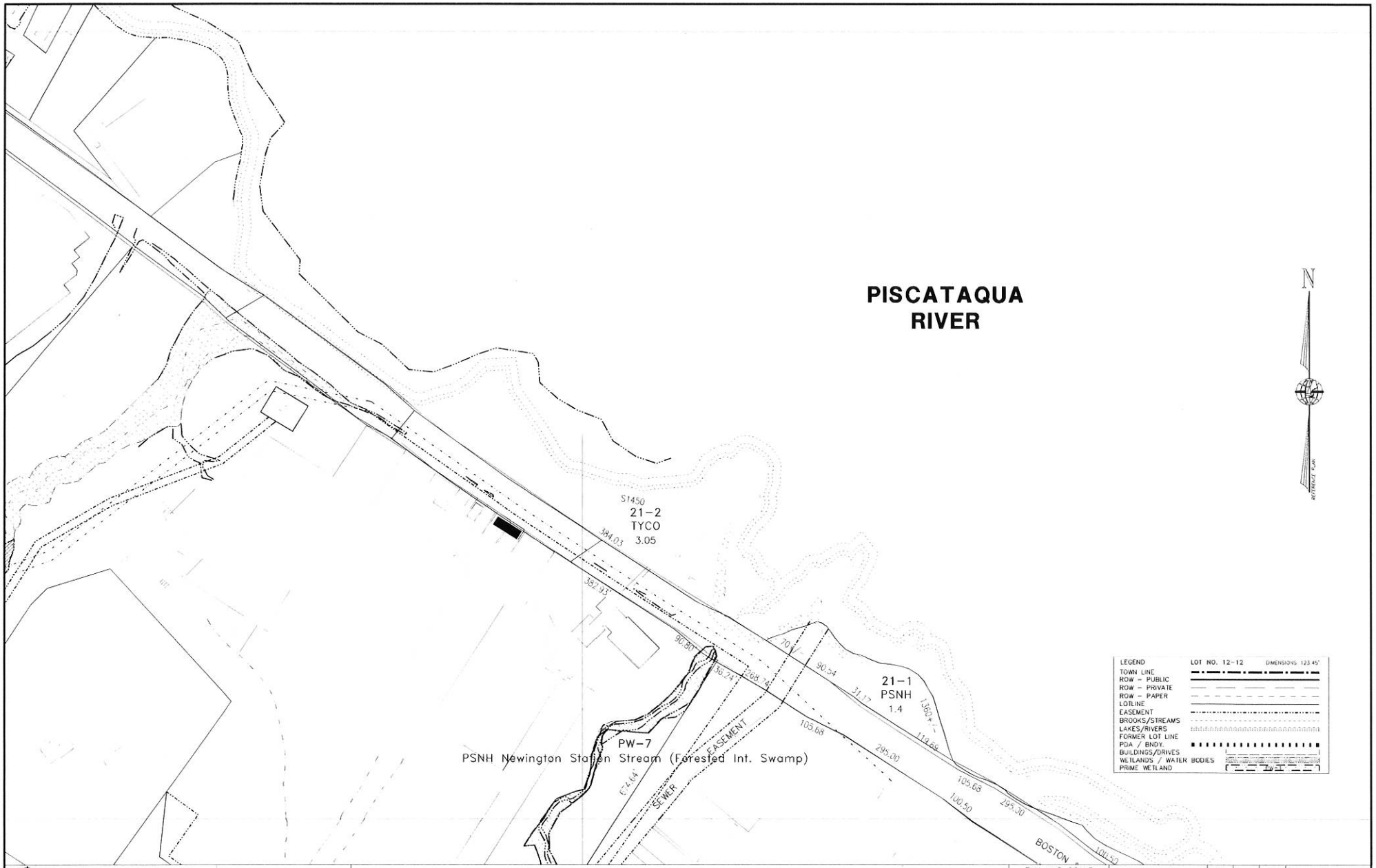

MERIDIAN LAND SERVICES, INC.
31 OLD NASHUA ROAD, AMHERST, N.H. 03110
TEL. 603-673-1441 FAX 603-673-1564
ENGINEERS - LAND SURVEYORS - SCIENTISTS - LAND PLANNERS

THIS DOCUMENT HAS BEEN PREPARED TO SHOW APPROXIMATE LOT LOCATION ONLY. INFORMATION SHOWN IS NOT TO BE USED FOR DEED DESCRIPTIONS.

NEWINGTON, N.H.

TAX MAP SCALE
24"x36" PLOT - 1"=100'
11"x17" PLOT - 1"=220'+/-
AUGUST 2015
DATE OF LATEST REVISION

GRAPHIC SCALE
0 50' 100' 200'
MLS JOB NO. 4171.00

14		
20		
27	28	

21

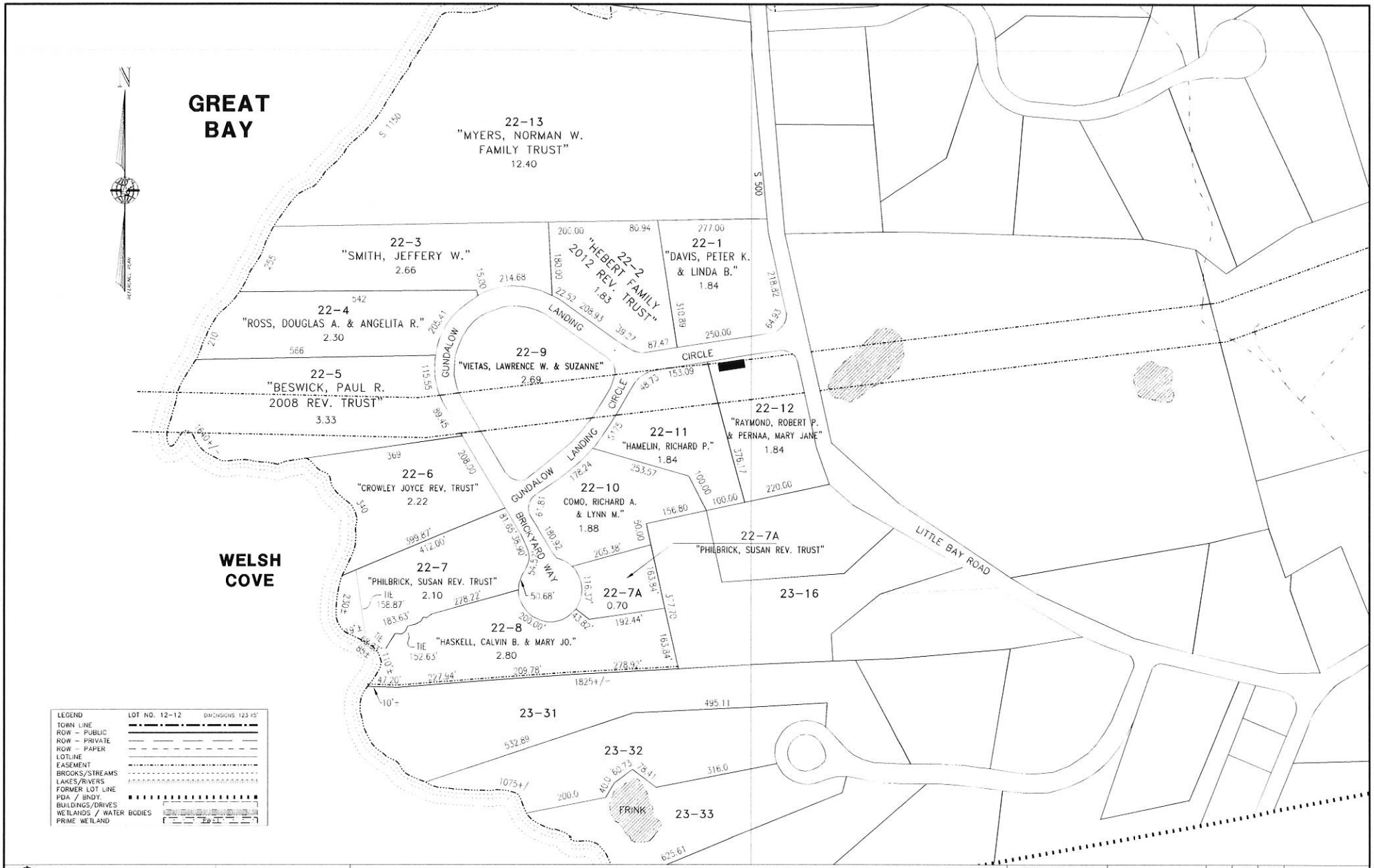

MERIDIAN LAND SERVICES, INC.
31 OLD NASHUA ROAD, AMHERST, N.H. 03110
TEL. 603-673-1441 FAX 603-673-1584
ENGINEERS · LAND SURVEYORS · SCIENTISTS · LAND PLANNERS

THIS DOCUMENT HAS BEEN PREPARED TO SHOW APPROXIMATE LOT LOCATION ONLY. INFORMATION SHOWN IS NOT TO BE USED FOR DEED DESCRIPTIONS.

NEWINGTON, N.H.

TAX MAP SCALE
24"x36" PLOT - 1"=100'
11"x17" PLOT - 1"=220'+/-
AUGUST 2015
DATE OF LATEST REVISION

GRAPHIC SCALE
0 50' 100' 200'
MLS JOB NO. 4171.00

15	16
	23
29	30

22

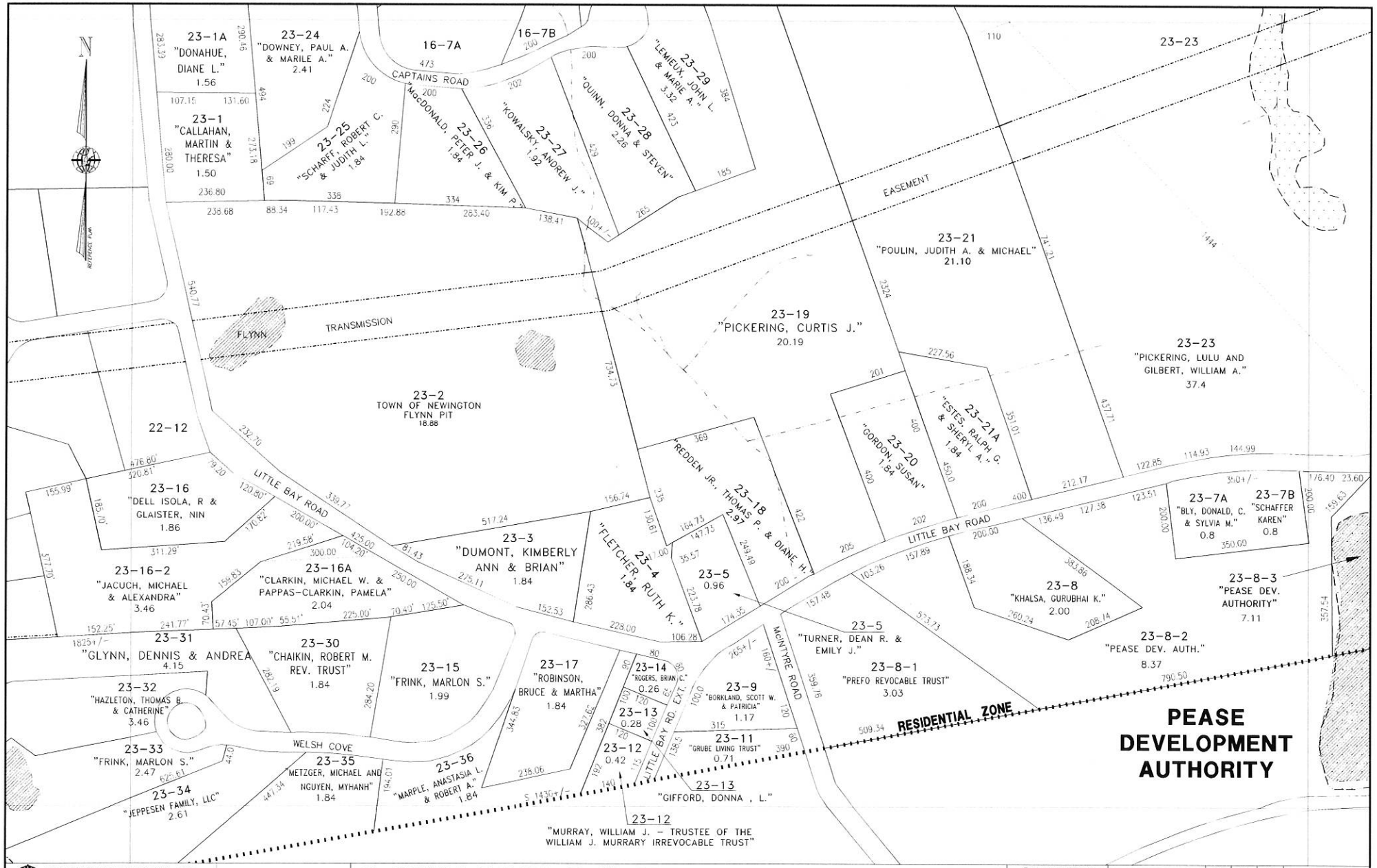

MERIDIAN LAND SERVICES, INC.
31 OLD NASHUA ROAD, AMHERST, N.H. 03110
TEL. 603-673-1441 FAX 603-673-1584
ENGINEERS - LAND SURVEYORS - SCIENTISTS - LAND PLANNERS

THIS DOCUMENT HAS BEEN PREPARED TO SHOW APPROXIMATE LOT LOCATION ONLY. INFORMATION SHOWN IS NOT TO BE USED FOR DEED DESCRIPTIONS.

NEWINGTON, N.H.

TAX MAP SCALE
24"x36" PLOT - 1"=100'
11"x17" PLOT - 1"=220'+/-
AUGUST 2015
DATE OF LATEST REVISION

GRAPHIC SCALE
0 50' 100' 200'
MLS JOB NO. 4171.00

15	16	17
22		24
29	30	31

23

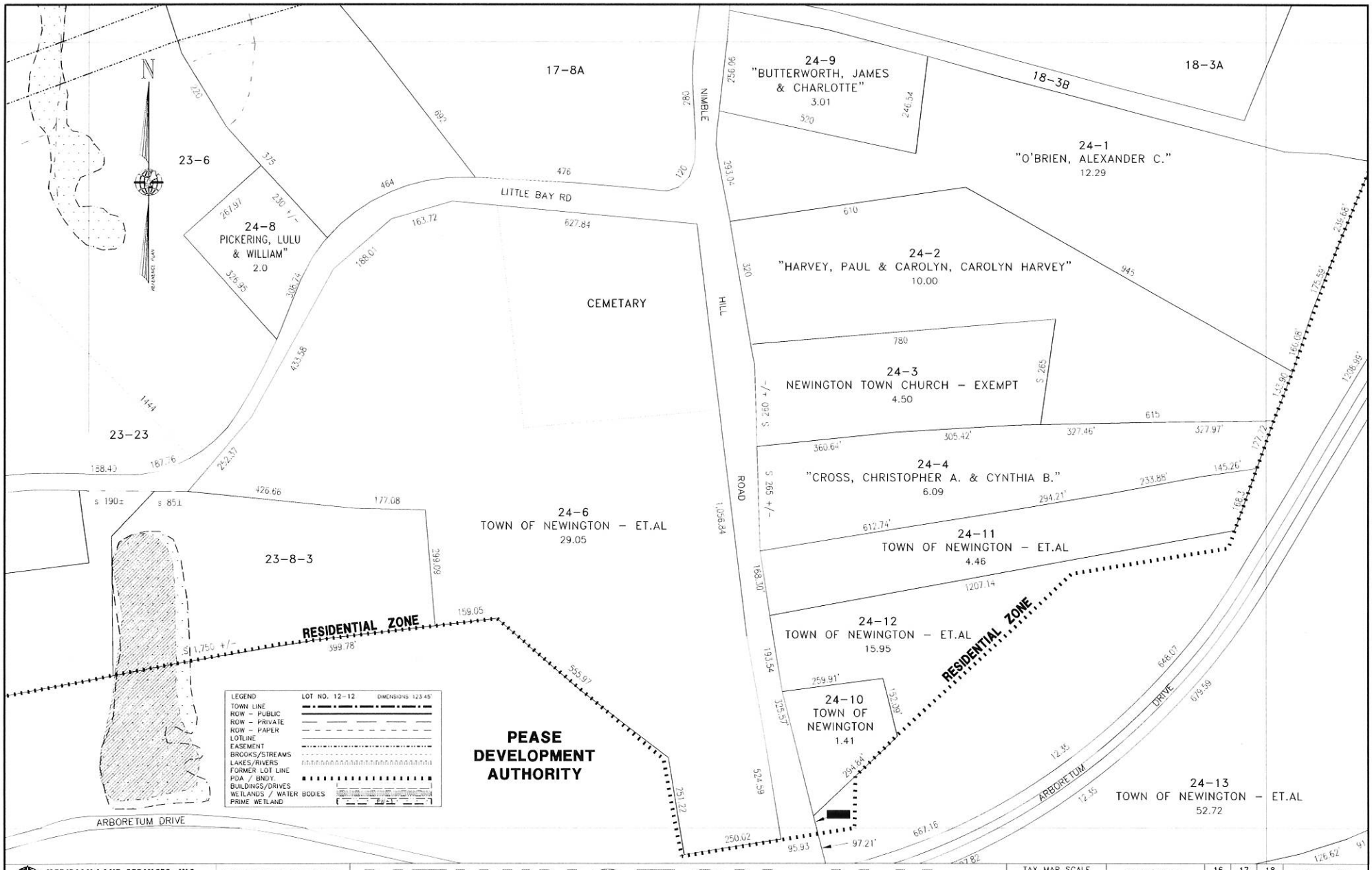

MERIDIAN LAND SERVICES, INC.
31 OLD NASHUA ROAD, AMHERST, N.H. 03110
TEL. 603-673-1441 FAX 603-673-1584
ENGINEERS - LAND SURVEYORS - SCIENTISTS - LAND PLANNERS

THIS DOCUMENT HAS BEEN PREPARED TO SHOW APPROXIMATE LOT LOCATION ONLY. INFORMATION SHOWN IS NOT TO BE USED FOR DEED DESCRIPTIONS.

NEWINGTON, N.H.

TAX MAP SCALE
24"x36" PLOT - 1"=100'
11"x17" PLOT - 1"=220'+/-
AUGUST 2015
DATE OF LATEST REVISION

GRAPHIC SCALE
0 50' 100' 200'
MLS JOB NO. 4171.00

16	17	18
23		25
30	31	32

24

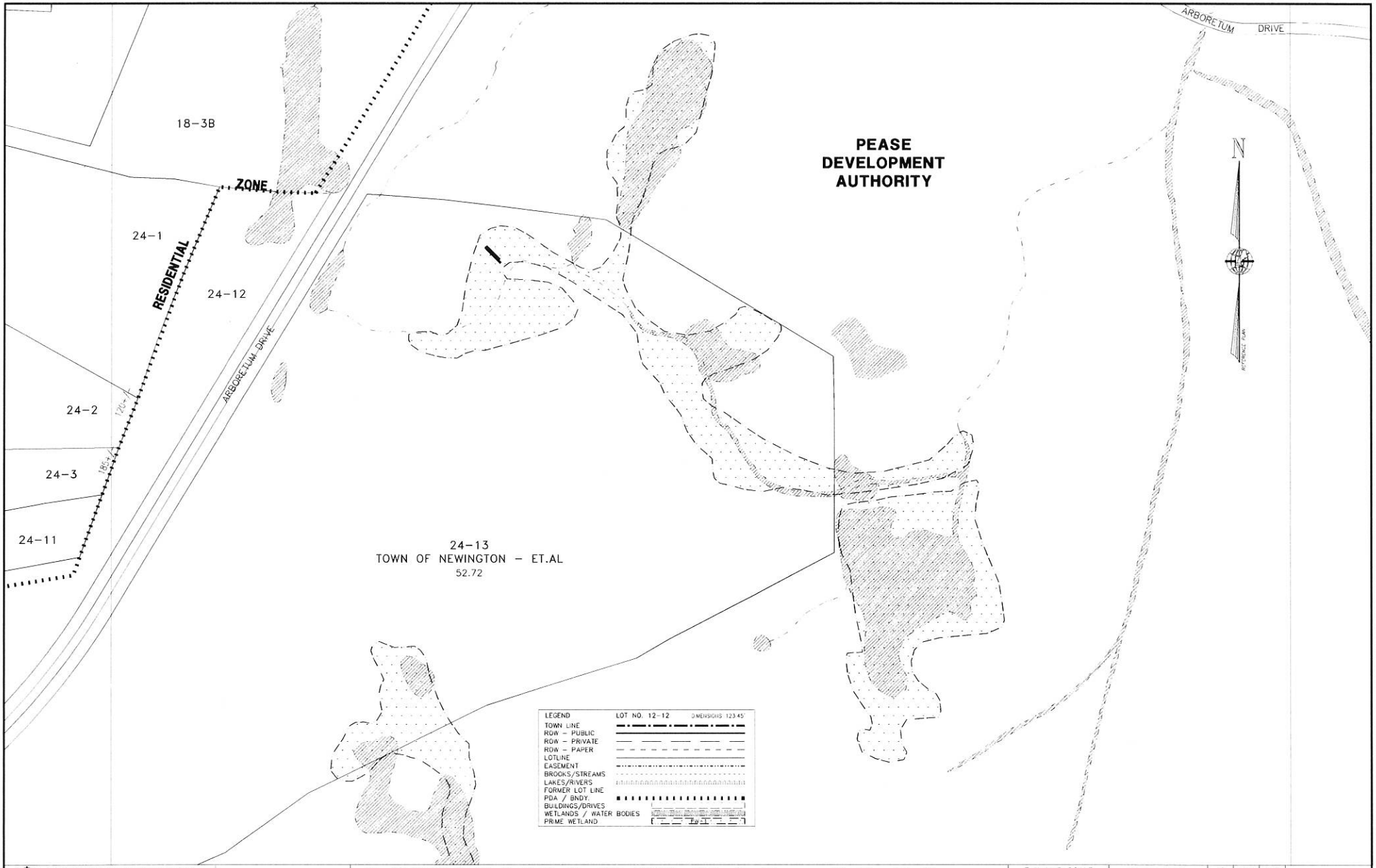

MERIDIAN LAND SERVICES, INC.
31 OLD NASHUA ROAD, AMHERST, N.H. 03110
TEL. 603-673-1441 FAX 603-673-1584
ENGINEERS - LAND SURVEYORS - SCIENTISTS - LAND PLANNERS

THIS DOCUMENT HAS BEEN PREPARED TO SHOW APPROXIMATE LOT LOCATION ONLY. INFORMATION SHOWN IS NOT TO BE USED FOR DEED DESCRIPTIONS.

NEWINGTON, N.H.

TAX MAP SCALE
24"x36" PLOT - 1"=100'
11"x17" PLOT - 1"=220'+/-
AUGUST 2015
DATE OF LATEST REVISION

GRAPHIC SCALE
0 50' 100' 200'

MLS JOB NO. 4171.00

17	18	19
24		26
31	32	33

25

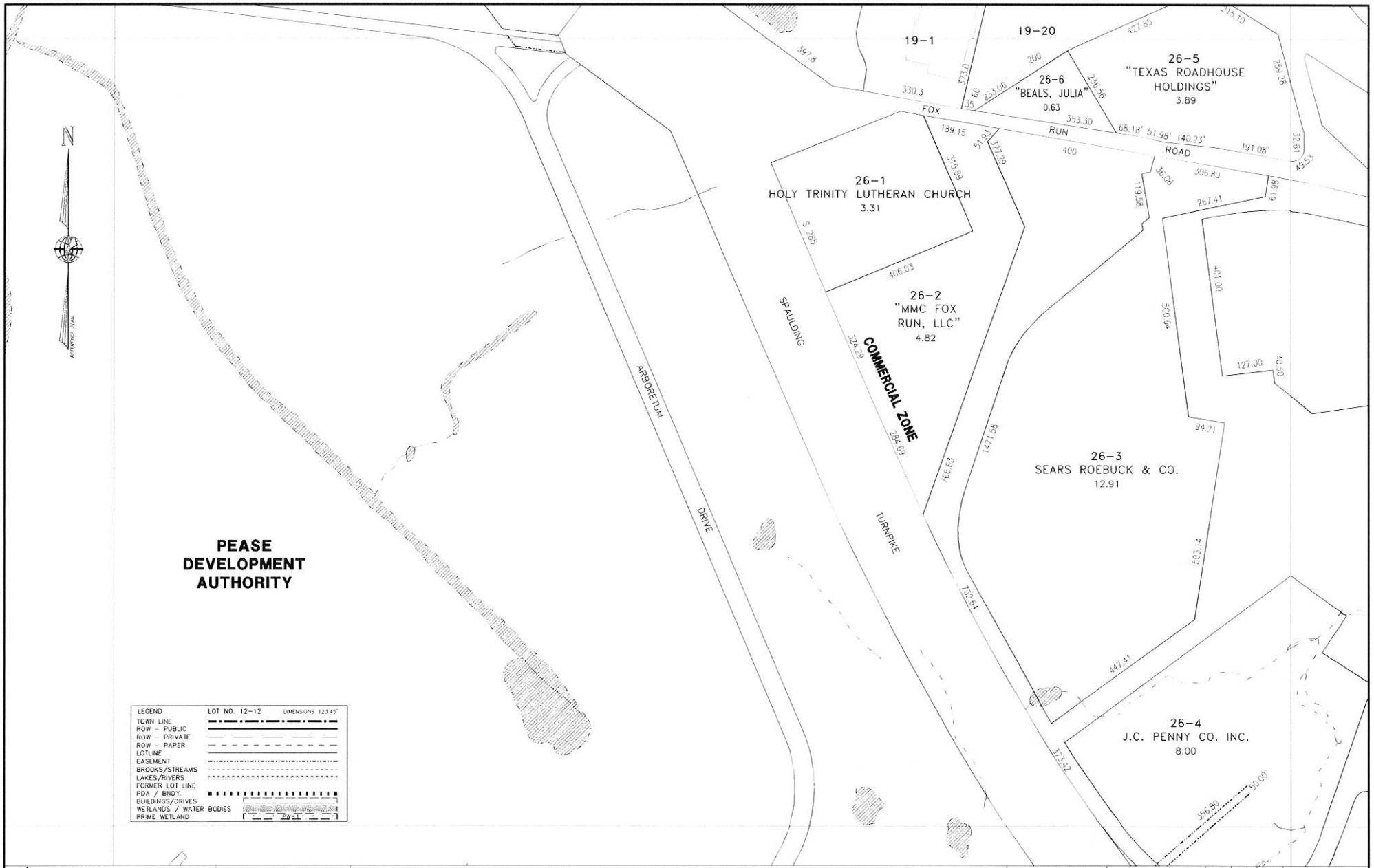

MERIDIAN LAND SERVICES, INC.
31 OLD NASHUA ROAD, AMHERST, N.H. 03110
TEL. 603-673-1441 FAX 603-673-1584
ENGINEERS · LAND SURVEYORS · SCIENTISTS · LAND PLANNERS

THIS DOCUMENT HAS BEEN PREPARED TO SHOW APPROXIMATE LOT LOCATION ONLY. INFORMATION SHOWN IS NOT TO BE USED FOR DEED DESCRIPTIONS.

NEWINGTON, N.H.

TAX MAP SCALE
24"x36" PLOT - 1"=100'
11"x17" PLOT - 1"=220'+/-
AUGUST 2015
DATE OF LATEST REVISION

GRAPHIC SCALE
0 50' 100' 200'
MLS JOB NO. 4171.00

18	19	20
25		27
32	33	34

26

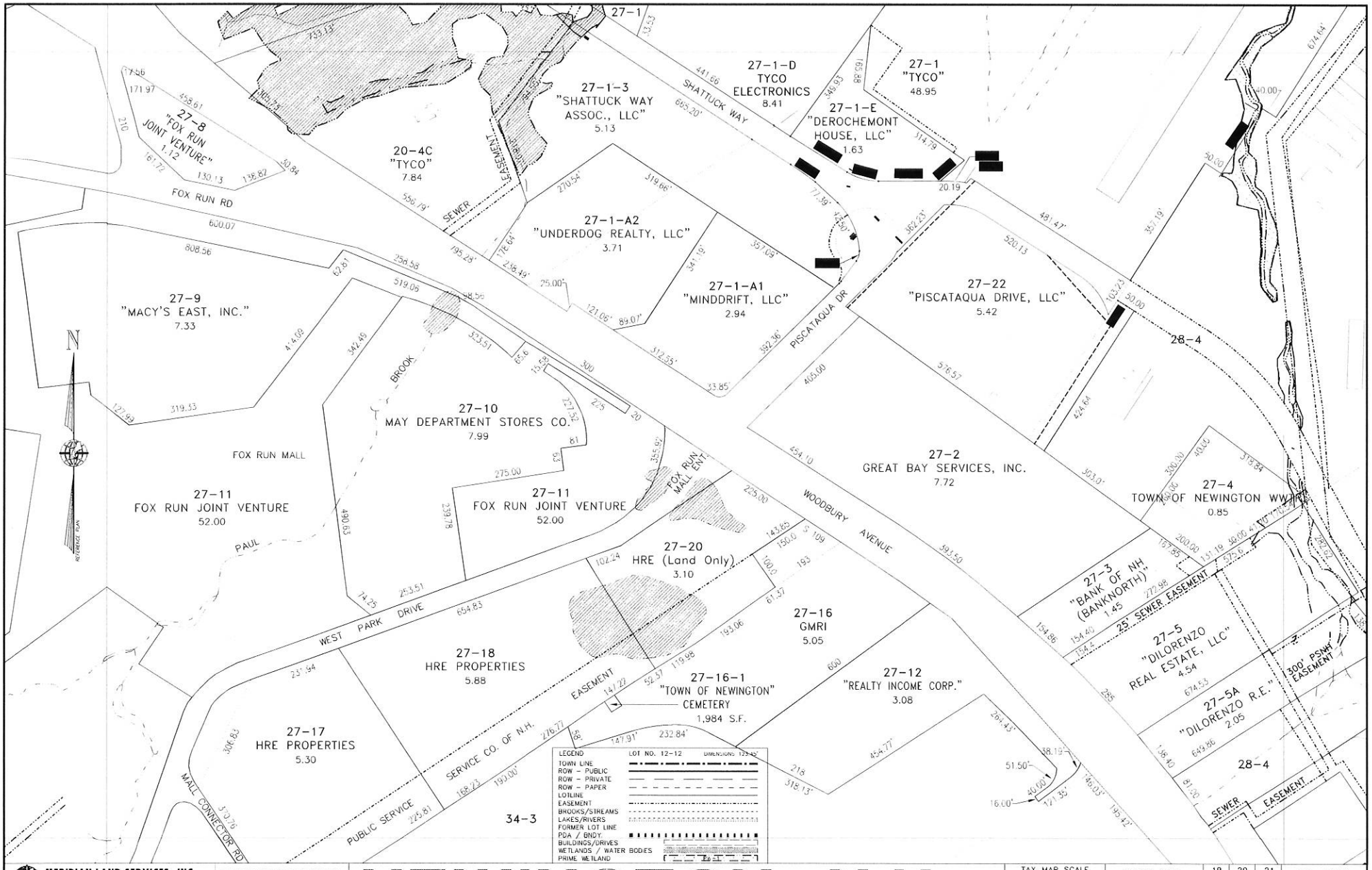

MERIDIAN LAND SERVICES, INC.
31 OLD NASHUA ROAD, AMHERST, N.H. 03110
TEL. 603-673-1441 FAX 603-673-1584
ENGINEERS · LAND SURVEYORS · SCIENTISTS · LAND PLANNERS

THIS DOCUMENT HAS BEEN PREPARED TO SHOW APPROXIMATE LOT LOCATION ONLY. INFORMATION SHOWN IS NOT TO BE USED FOR DEED DESCRIPTIONS.

NEWINGTON, N.H.

TAX MAP SCALE
24"x36" PLOT - 1"=100'
11"x17" PLOT - 1"=220'+/-
AUGUST 2015
DATE OF LATEST REVISION

GRAPHIC SCALE
0 50' 100' 200'
MLS JOB NO. 4171.00

19	20	21
26		28
33	34	

27

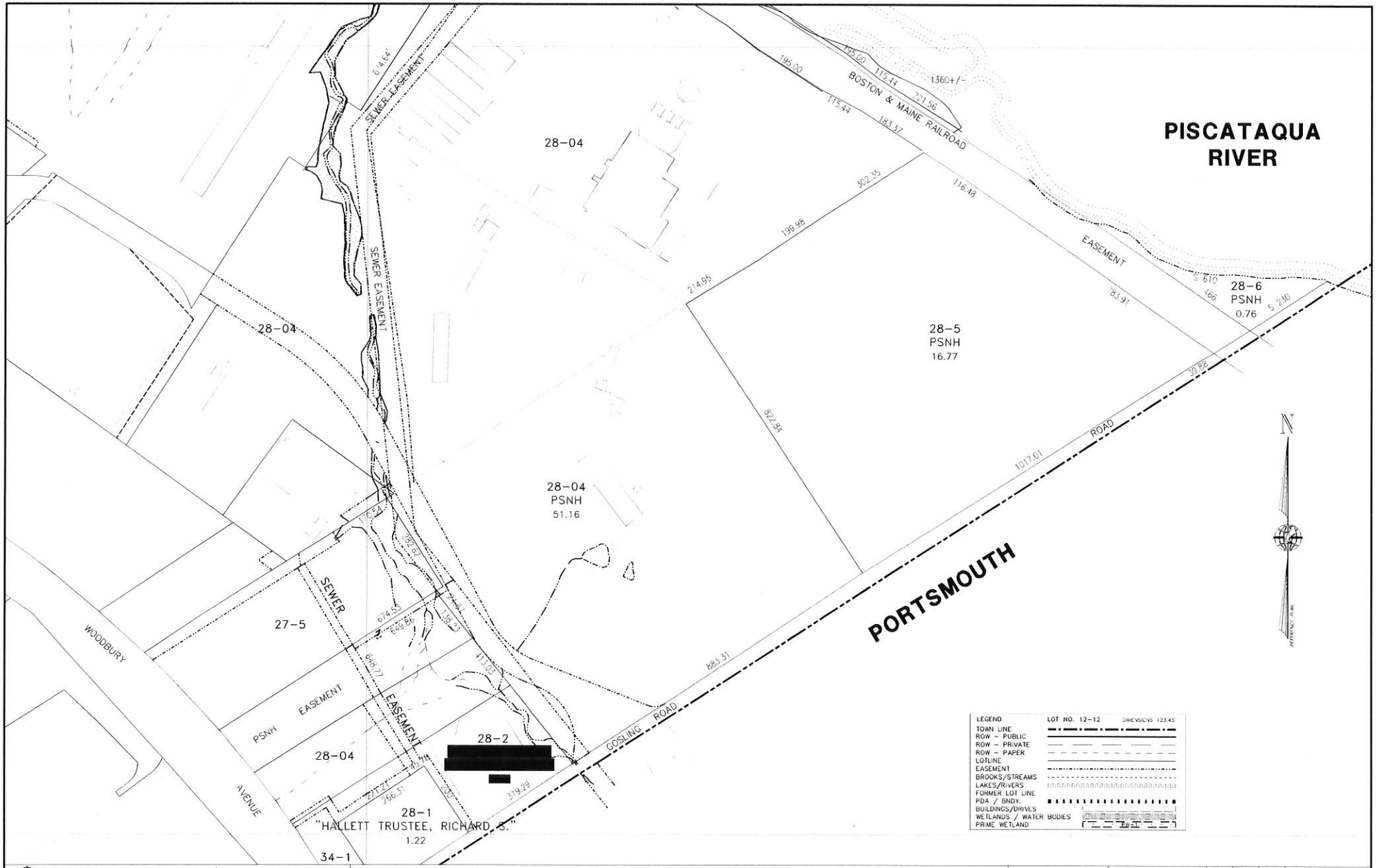

MERIDIAN LAND SERVICES, INC.
31 OLD NASHUA ROAD, AMHERST, N.H. 03110
TEL. 603-673-1441 FAX 603-673-1584
ENGINEERS - LAND SURVEYORS - SCIENTISTS - LAND PLANNERS

THIS DOCUMENT HAS BEEN PREPARED TO SHOW APPROXIMATE LOT LOCATION ONLY. INFORMATION SHOWN IS NOT TO BE USED FOR DEED DESCRIPTIONS.

NEWINGTON, N.H.

TAX MAP SCALE
24"x36" PLOT - 1"=100'
11"x17" PLOT - 1"=220'+/-
AUGUST 2015
DATE OF LATEST REVISION

GRAPHIC SCALE
0 50' 100' 200'
MLS JOB NO. 4171.00

20	21	
27		
34		

28

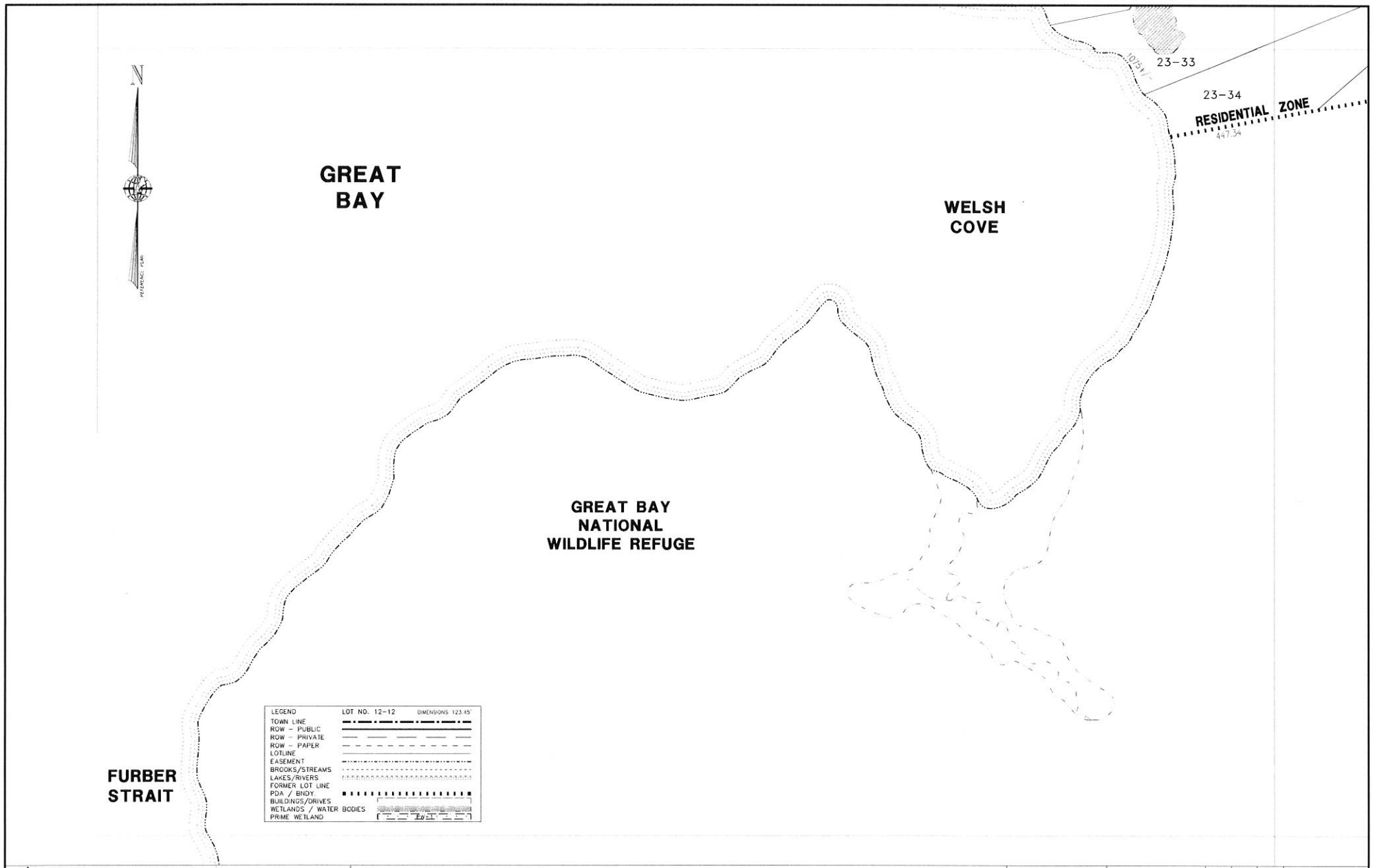

MERIDIAN LAND SERVICES, INC.
31 OLD NASHUA ROAD, AMHERST, N.H. 03110
TEL. 603-673-1441 FAX 603-673-1584
ENGINEERS - LAND SURVEYORS - SCIENTISTS - LAND PLANNERS

THIS DOCUMENT HAS BEEN PREPARED TO SHOW APPROXIMATE LOT LOCATION ONLY. INFORMATION SHOWN IS NOT TO BE USED FOR DEED DESCRIPTIONS.

NEWINGTON, N.H.

TAX MAP SCALE
24"x36" PLOT - 1"=100'
11"x17" PLOT - 1"=220'+/-
AUGUST 2015
DATE OF LATEST REVISION

GRAPHIC SCALE
0 50' 100' 200'

MLS JOB NO. 4171.00

	22	23
		30
	35	36

29

23-34

23-35

23-36

RESIDENTIAL ZONE

517.31

551.61

N

MERIDIAN PLAN

GREAT BAY
NATIONAL
WILDLIFE REFUGE

ARBORETUM DRIVE

McINTYRE ROAD

MERRIMACK ROAD

PEASE
DEVELOPMENT
AUTHORITY

GREAT BAY
NATIONAL
WILDLIFE REFUGE

UPPER PEVERLY

LEGEND	LOT NO. 12-12	DIMENSIONS 123.45'
TOWN LINE		
ROW - PUBLIC		
ROW - PRIVATE		
ROW - PAPER		
LOTLINE		
EASEMENT		
BROOKS/STREAMS		
LAKES/RIVERS		
FORMER LOT LINE		
FDA / BNDY.		
BUILDINGS/DRIVES		
WETLANDS / WATER BODIES		
PRIME WETLAND		

MERIDIAN LAND SERVICES, INC.
31 OLD NASHUA ROAD, AMHERST, N.H. 03110
TEL. 603-673-1441 FAX 603-673-1584
ENGINEERS - LAND SURVEYORS - SCIENTISTS - LAND PLANNERS

THIS DOCUMENT HAS BEEN PREPARED TO SHOW APPROXIMATE LOT LOCATION ONLY. INFORMATION SHOWN IS NOT TO BE USED FOR DEED DESCRIPTIONS.

NEWINGTON, N.H.

TAX MAP SCALE
24"x36" PLOT - 1"=100'
11"x17" PLOT - 1"=220'+/-
AUGUST 2015
DATE OF LATEST REVISION

GRAPHIC SCALE
0 50' 100' 200'
MLS JOB NO. 4171.00

22	23	24
29		31
35	36	37

30

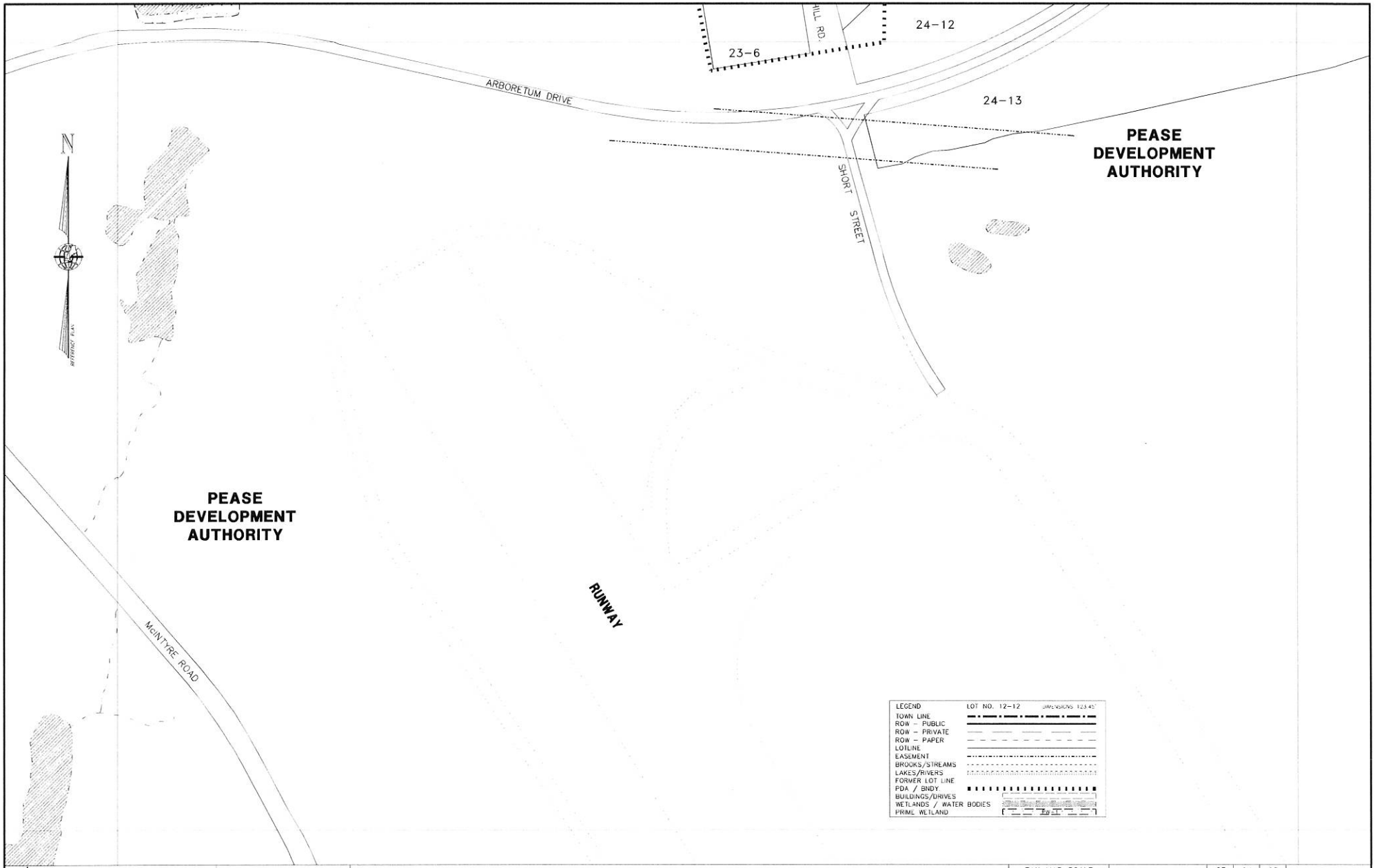

MERIDIAN LAND SERVICES, INC.
31 OLD NASHUA ROAD, AMHERST, N.H. 03110
TEL. 603-673-3441 FAX 603-673-1564
ENGINEERS - LAND SURVEYORS - SCIENTISTS - LAND PLANNERS

THIS DOCUMENT HAS BEEN PREPARED TO SHOW APPROXIMATE LOT LOCATION ONLY. INFORMATION SHOWN IS NOT TO BE USED FOR DEED DESCRIPTIONS.

NEWINGTON, N.H.

TAX MAP SCALE
24"x36" PLOT - 1"=100'
11"x17" PLOT - 1"=220'+/-
AUGUST 2015
DATE OF LATEST REVISION

GRAPHIC SCALE
0 50' 100' 200'
MLS JOB NO. 4171.00

23	24	25
30		31
36	37	38

31

MERIDIAN LAND SERVICES, INC.
31 OLD NASHUA ROAD, AMHERST, N.H. 03110
TEL. 603-673-1441 FAX 603-673-1564
ENGINEERS - LAND SURVEYORS - SCIENTISTS - LAND PLANNERS

THIS DOCUMENT HAS BEEN PREPARED TO SHOW APPROXIMATE LOT LOCATION ONLY. INFORMATION SHOWN IS NOT TO BE USED FOR DEED DESCRIPTIONS.

NEWINGTON, N.H.

TAX MAP SCALE
24"x36" PLOT - 1"=100'
11"x17" PLOT - 1"=220'+/-
AUGUST 2015
DATE OF LATEST REVISION

GRAPHIC SCALE
0 50' 100' 200'
MLS JOB NO. 4171.00

24	25	26
31		33
37	38	39

32

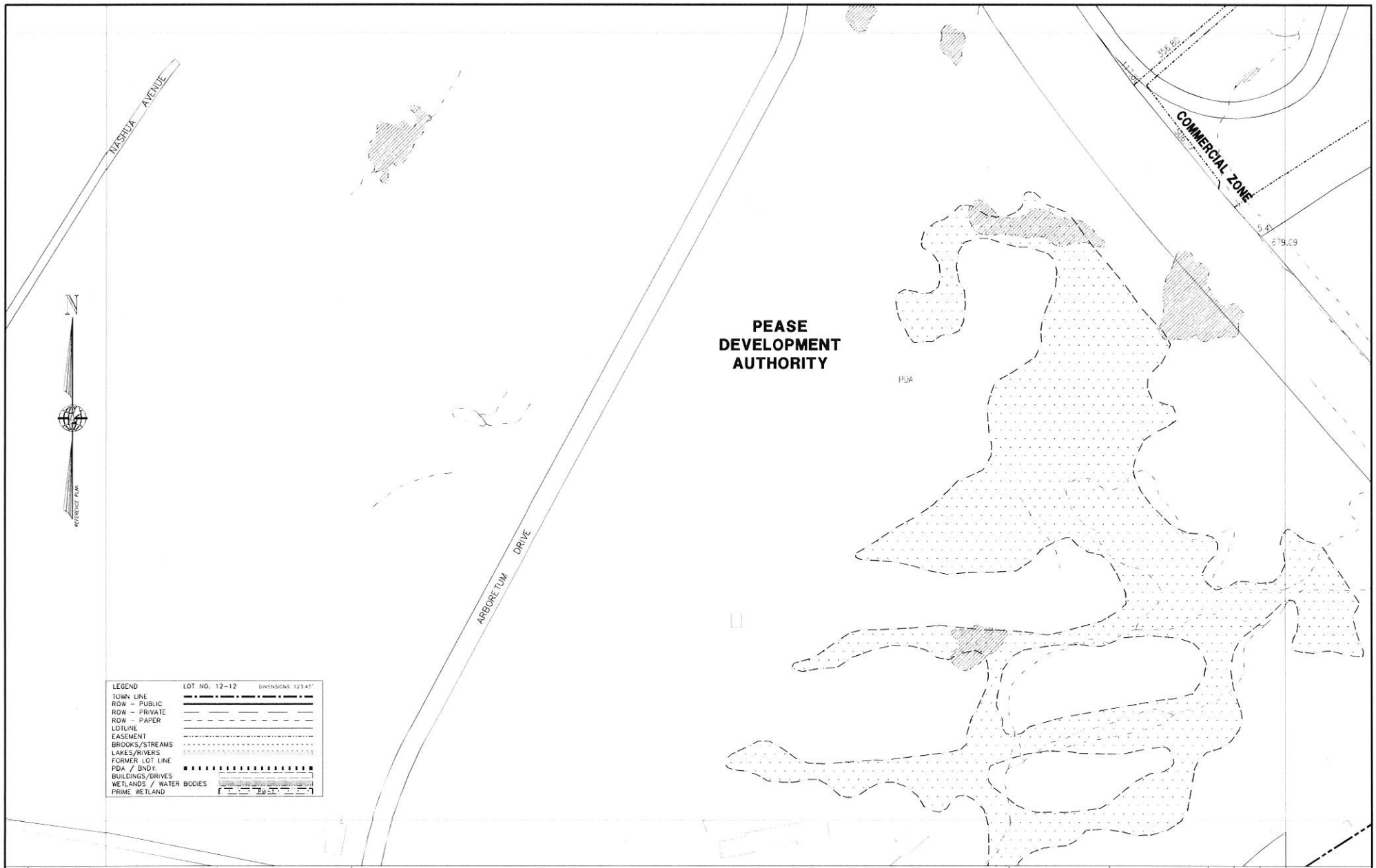

MERIDIAN LAND SERVICES, INC.
31 OLD NASHUA ROAD, AMHERST, N.H. 03110
TEL. 603-673-3441 FAX 603-673-1564
ENGINEERS - LAND SURVEYORS - SCIENTISTS - LAND PLANNERS

THIS DOCUMENT HAS BEEN PREPARED TO SHOW APPROXIMATE LOT LOCATION ONLY. INFORMATION SHOWN IS NOT TO BE USED FOR DEED DESCRIPTIONS.

NEWINGTON, N.H.

TAX MAP SCALE
24"x36" PLOT - 1"=100'
11"x17" PLOT - 1"=220'+/-
AUGUST 2015
DATE OF LATEST REVISION

GRAPHIC SCALE
0 50' 100' 200'

MLS JOB NO. 4171.00

25	26	27
32		34
38	39	

33

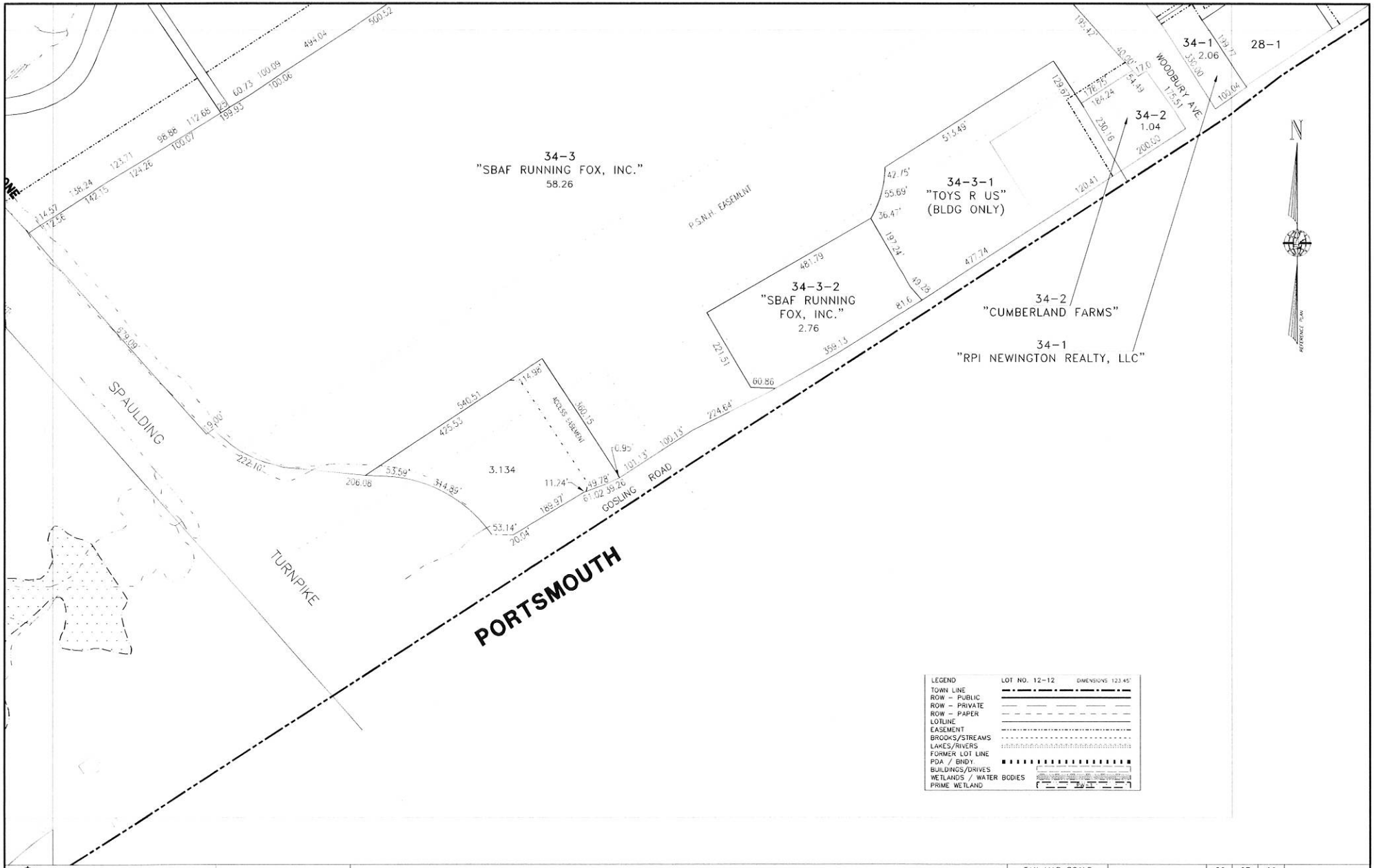

MERIDIAN LAND SERVICES, INC.
31 OLD NASHUA ROAD, AMHERST, N.H. 03110
TEL. 603-673-1441 FAX 603-673-1584
ENGINEERS · LAND SURVEYORS · SCIENTISTS · LAND PLANNERS

THIS DOCUMENT HAS BEEN PREPARED TO SHOW APPROXIMATE LOT LOCATION ONLY. INFORMATION SHOWN IS NOT TO BE USED FOR DEED DESCRIPTIONS.

NEWINGTON, N.H.

TAX MAP SCALE
24"x36" PLOT - 1"=100'
11"x17" PLOT - 1"=220'+/-
AUGUST 2015
DATE OF LATEST REVISION

GRAPHIC SCALE
0 50' 100' 200'

MLS JOB NO. 4171.00

26	27	28
33		
39		

34

FURBER STRAIT

GREAT BAY

GREAT BAY NATIONAL WILDLIFE REFUGE

N

REFERENCE PLAN

LEGEND	LOT NO. 12-12 DIMENSIONS 123.45'
TOWN LINE	
ROW - PUBLIC	
ROW - PRIVATE	
ROW - PAPER	
LOTLINE	
EASEMENT	
BROOKS/STREAMS	
LAKES/RIVERS	
FORMER LOT LINE	
PDA / BNDY.	
BUILDINGS/DRIVES	
WETLANDS / WATER BODIES	
PRIME WETLAND	

MERIDIAN LAND SERVICES, INC.
31 OLD NASHUA ROAD, AMHERST, N.H. 03110
TEL. 603-673-1441 FAX 603-673-1584
ENGINEERS - LAND SURVEYORS - SCIENTISTS - LAND PLANNERS

THIS DOCUMENT HAS BEEN PREPARED TO SHOW APPROXIMATE LOT LOCATION ONLY. INFORMATION SHOWN IS NOT TO BE USED FOR DEED DESCRIPTIONS.

NEWINGTON, N.H.

TAX MAP SCALE
24"x36" PLOT - 1"=100'
11"x17" PLOT - 1"=220'+/-
AUGUST 2015
DATE OF LATEST REVISION

GRAPHIC SCALE
0 50' 100' 200'
MLS JOB NO. 4171.00

	29	30
		36
40	41	42

35

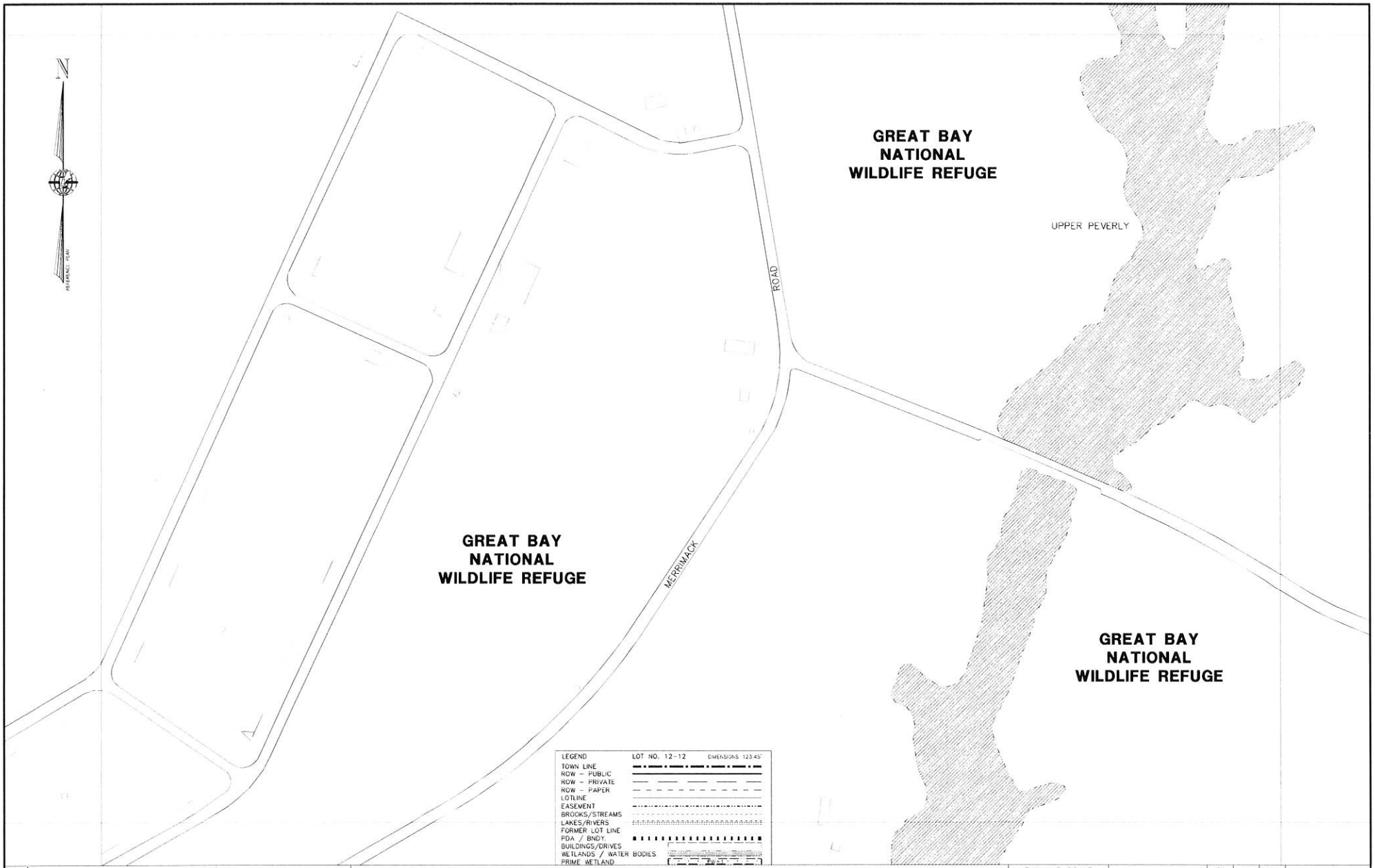

MERIDIAN LAND SERVICES, INC.
31 OLD NASHUA ROAD, AMHERST, N.H. 03110
TEL. 603-673-1441 FAX 603-673-1584
ENGINEERS - LAND SURVEYORS - SCIENTISTS - LAND PLANNERS

THIS DOCUMENT HAS BEEN PREPARED TO SHOW APPROXIMATE LOT LOCATION ONLY. INFORMATION SHOWN IS NOT TO BE USED FOR DEED DESCRIPTIONS.

NEWINGTON, N.H.

TAX MAP SCALE
24"x36" PLOT - 1"=100'
11"x17" PLOT - 1"=220'+/-
AUGUST 2015
DATE OF LATEST REVISION

GRAPHIC SCALE
0 50' 100' 200'
MLS JOB NO. 4171.00

29	30	31
35		37
41	42	43

36

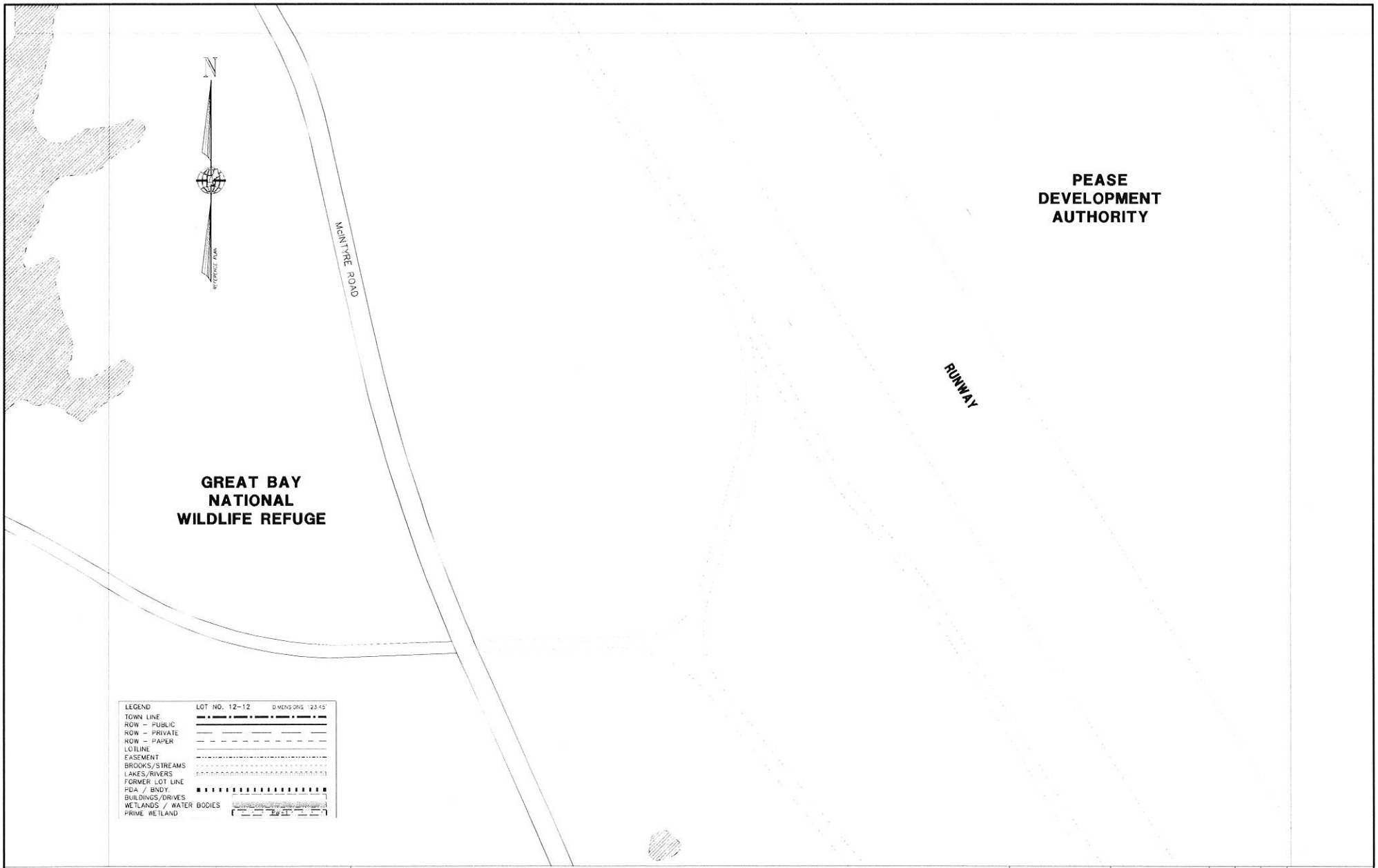

MERIDIAN LAND SERVICES, INC.
31 OLD NASHUA ROAD, AMHERST, N.H. 03110
TEL. 603-673-1441 FAX 603-673-1564
ENGINEERS - LAND SURVEYORS - SCIENTISTS - LAND PLANNERS

THIS DOCUMENT HAS BEEN PREPARED TO SHOW APPROXIMATE LOT LOCATION ONLY. INFORMATION SHOWN IS NOT TO BE USED FOR DEED DESCRIPTIONS.

NEWINGTON, N.H.

TAX MAP SCALE
24"x36" PLOT - 1"=100'
11"x17" PLOT - 1"=220'+/-
AUGUST 2015
DATE OF LATEST REVISION

GRAPHIC SCALE
0 50' 100' 200'
MLS JOB NO. 4171.00

30	31	32
36		38
42	43	44

37

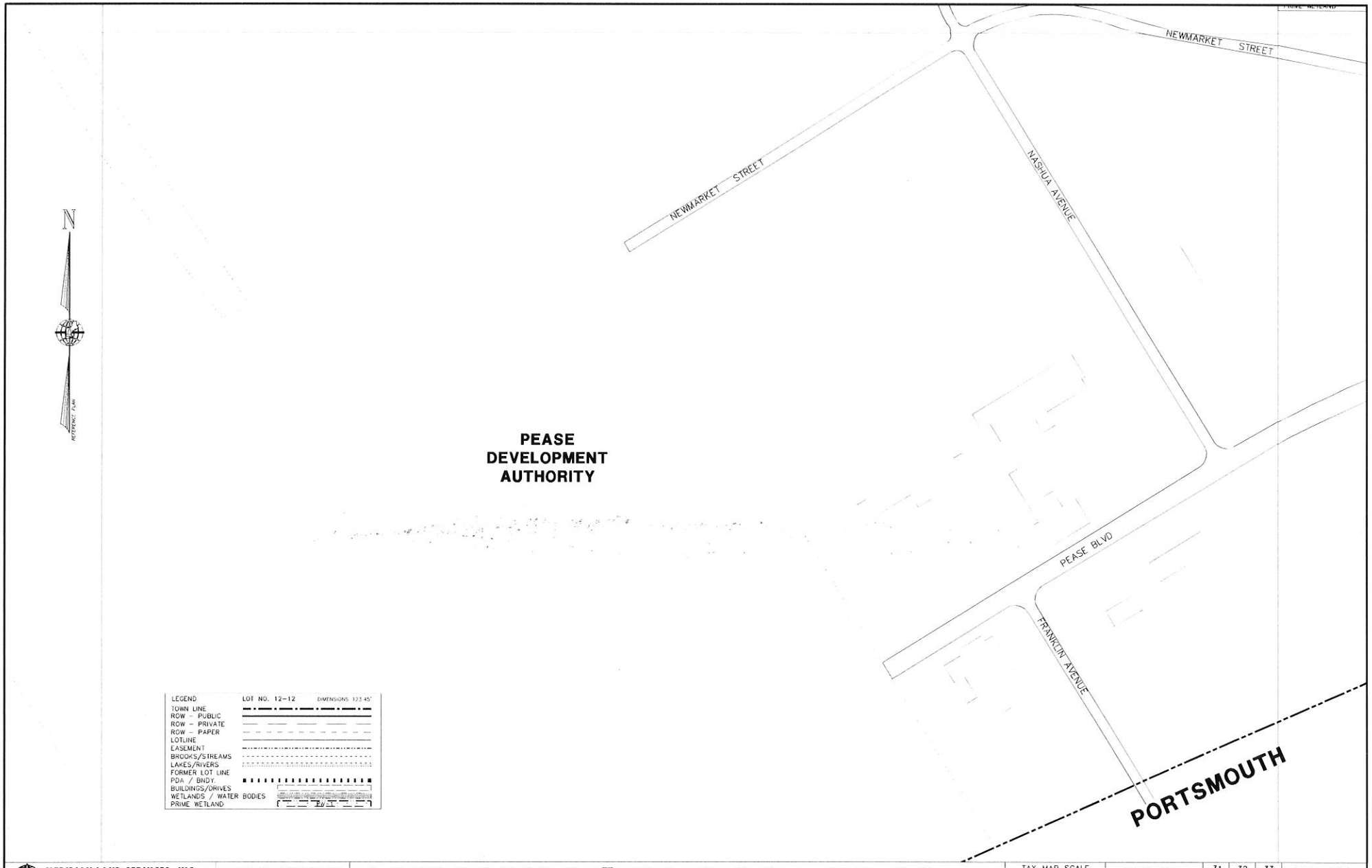

MERIDIAN LAND SERVICES, INC.
31 OLD NASHUA ROAD, AMHERST, N.H. 03110
TEL. 603-673-1441 FAX 603-673-1584
ENGINEERS - LAND SURVEYORS - SCIENTISTS - LAND PLANNERS

THIS DOCUMENT HAS BEEN PREPARED TO SHOW APPROXIMATE LOT LOCATION ONLY. INFORMATION SHOWN IS NOT TO BE USED FOR DEED DESCRIPTIONS.

NEWINGTON, N.H.

TAX MAP SCALE
24"x36" PLOT - 1"=100'
11"x17" PLOT - 1"=220'+/-
AUGUST 2015
DATE OF LATEST REVISION

GRAPHIC SCALE
0 50' 100' 200'
MLS JOB NO. 4171.00

31	32	33
37		39
43	44	

38

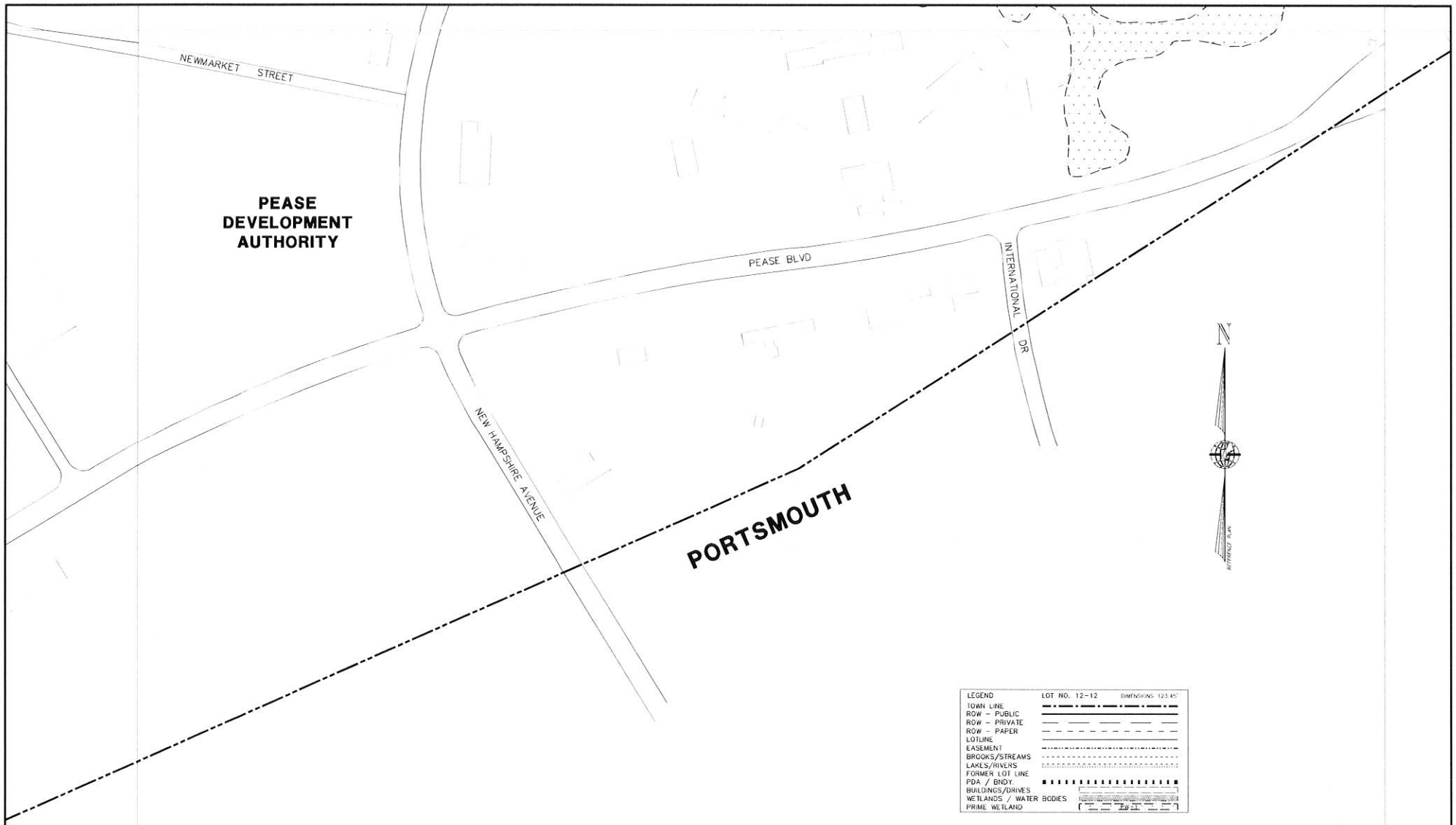

MERIDIAN LAND SERVICES, INC.
31 OLD NASHUA ROAD, AMHERST, N.H. 03110
TEL. 603-673-3441 FAX 603-673-1564
ENGINEERS - LAND SURVEYORS - SCIENTISTS - LAND PLANNERS

THIS DOCUMENT HAS BEEN PREPARED TO SHOW APPROXIMATE LOT LOCATION ONLY. INFORMATION SHOWN IS NOT TO BE USED FOR DEED DESCRIPTIONS.

NEWINGTON, N.H.

TAX MAP SCALE
24"x36" PLOT - 1"=100'
11"x17" PLOT - 1"=220'+/-
AUGUST 2015
DATE OF LATEST REVISION

GRAPHIC SCALE
0 50' 100' 200'
MLS JOB NO. 4171.00

32	33	34
38		
44		

39

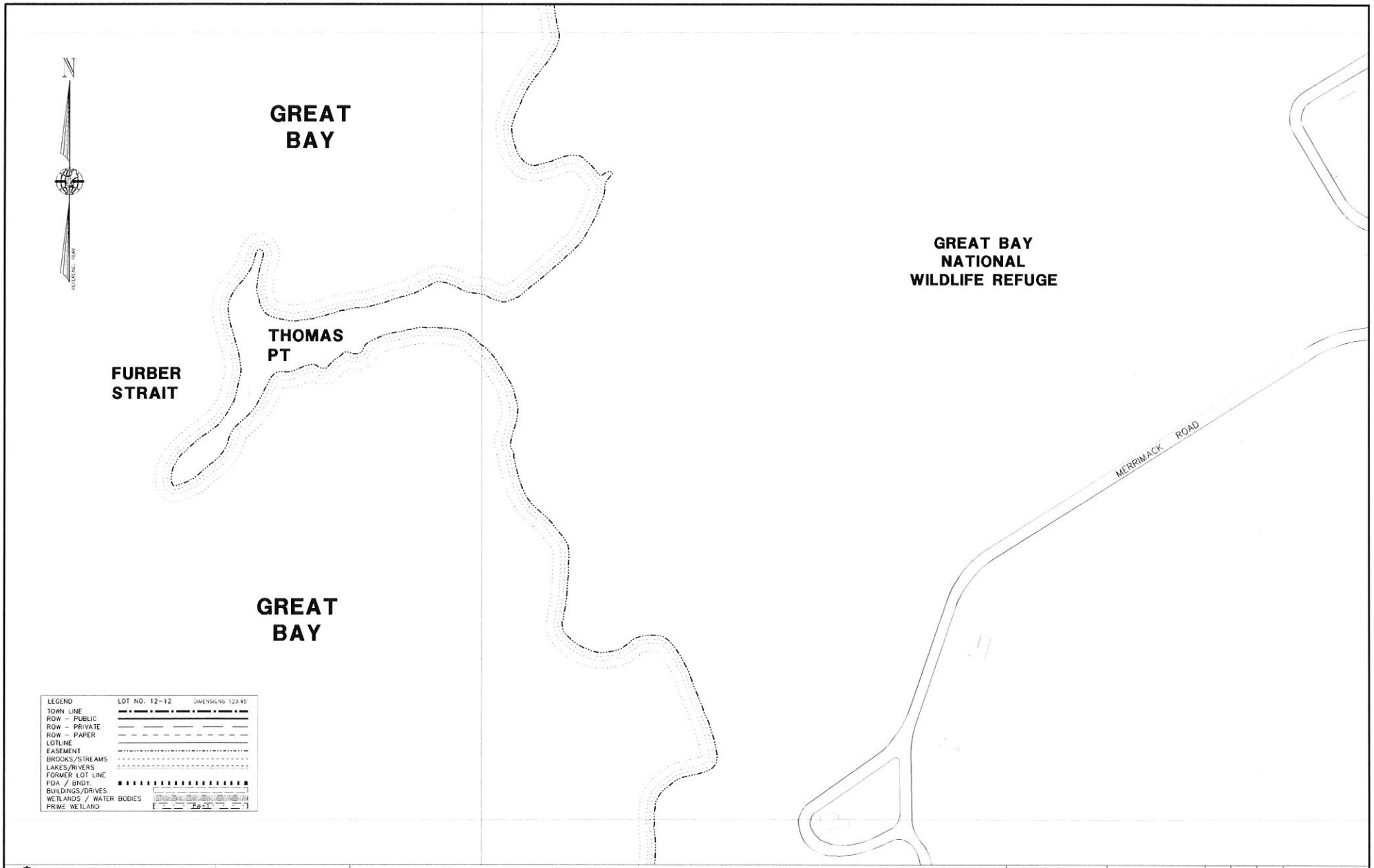

MERIDIAN LAND SERVICES, INC.
31 OLD NASHUA ROAD, AMHERST, N.H. 03110
TEL. 603-673-1441 FAX 603-673-1584
ENGINEERS - LAND SURVEYORS - SCIENTISTS - LAND PLANNERS

THIS DOCUMENT HAS BEEN PREPARED TO SHOW APPROXIMATE LOT LOCATION ONLY. INFORMATION SHOWN IS NOT TO BE USED FOR DEED DESCRIPTIONS.

NEWINGTON, N.H.

TAX MAP SCALE
24"x36" PLOT - 1"=100'
11"x17" PLOT - 1"=220'+/-
AUGUST 2015
DATE OF LATEST REVISION

GRAPHIC SCALE
0 50' 100' 200'
MLS JOB NO. 4171.00

35
41
45

40

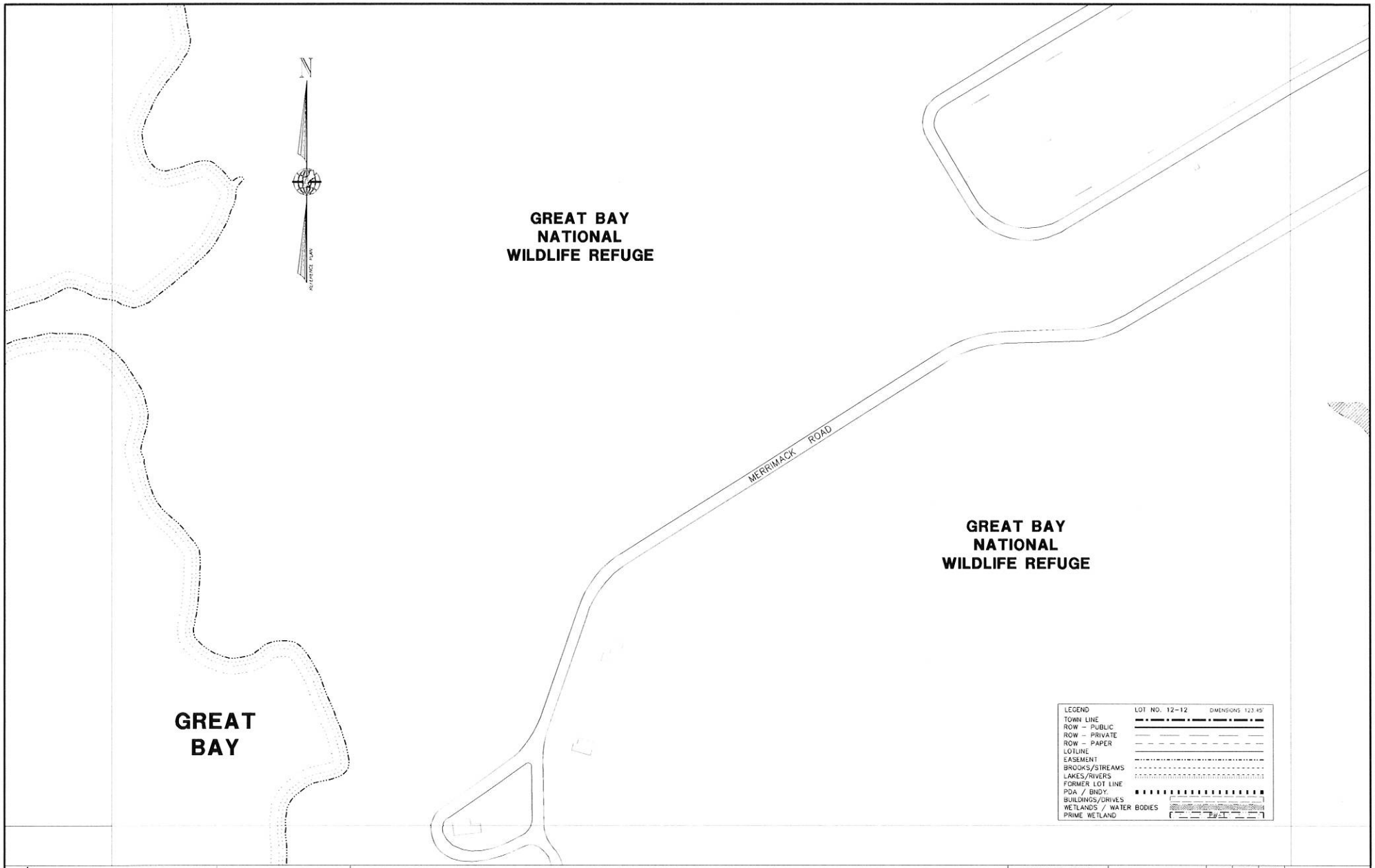

MERIDIAN LAND SERVICES, INC.
31 OLD NASHUA ROAD, AMHERST, N.H. 03110
TEL. 603-673-1441 FAX 603-673-1564
ENGINEERS - LAND SURVEYORS - SCIENTISTS - LAND PLANNERS

THIS DOCUMENT HAS BEEN PREPARED TO SHOW APPROXIMATE LOT LOCATION ONLY. INFORMATION SHOWN IS NOT TO BE USED FOR DEED DESCRIPTIONS.

NEWINGTON, N.H.

TAX MAP SCALE
24"x36" PLOT - 1"=100'
11"x17" PLOT - 1"=220'+/-
AUGUST 2015
DATE OF LATEST REVISION

GRAPHIC SCALE
0 50' 100' 200'
MLS JOB NO. 4171.00

	35	36
40		42
X	45	46

4.1

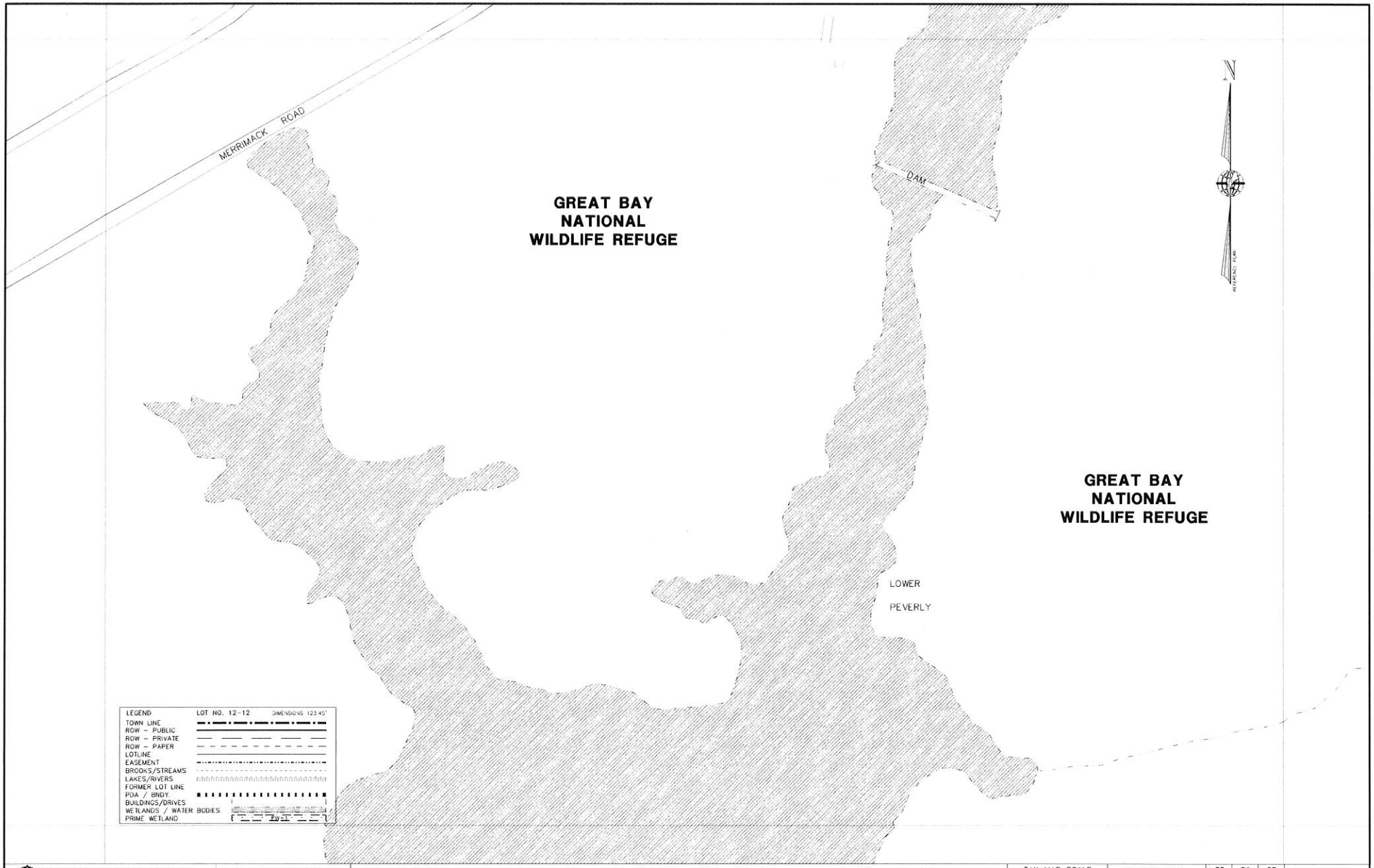

MERIDIAN LAND SERVICES, INC.
31 OLD NASHUA ROAD, AMHERST, N.H. 03110
TEL. 603-673-1441 FAX 603-673-1564
ENGINEERS - LAND SURVEYORS - SCIENTISTS - LAND PLANNERS

THIS DOCUMENT HAS BEEN PREPARED TO SHOW APPROXIMATE LOT LOCATION ONLY. INFORMATION SHOWN IS NOT TO BE USED FOR DEED DESCRIPTIONS.

NEWINGTON, N.H.

TAX MAP SCALE
24"x36" PLOT - 1"=100'
11"x17" PLOT - 1"=220'+/-
AUGUST 2015
DATE OF LATEST REVISION

GRAPHIC SCALE
0 50' 100' 200'
MLS JOB NO. 4171.00

35	36	37
41		43
45	46	47

42

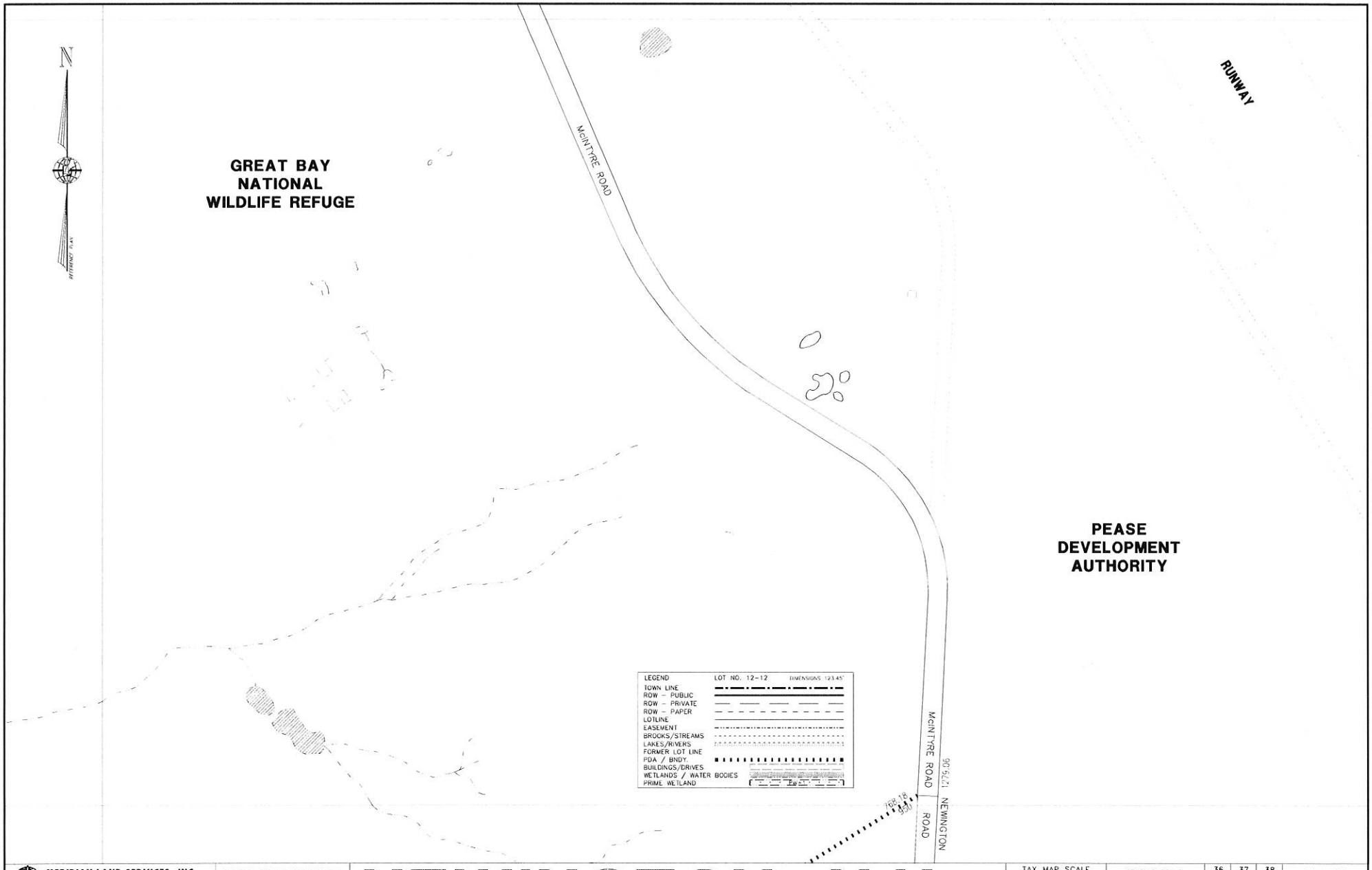

MERIDIAN LAND SERVICES, INC.
31 OLD NASHUA ROAD, AMHERST, N.H. 03110
TEL. 603-673-1441 FAX 603-673-1584
ENGINEERS - LAND SURVEYORS - SCIENTISTS - LAND PLANNERS

THIS DOCUMENT HAS BEEN PREPARED TO SHOW APPROXIMATE LOT LOCATION ONLY. INFORMATION SHOWN IS NOT TO BE USED FOR DEED DESCRIPTIONS.

NEWINGTON, N.H.

TAX MAP SCALE
24"x36" PLOT - 1"=100'
11"x17" PLOT - 1"=220'+/-
AUGUST 2015
DATE OF LATEST REVISION

GRAPHIC SCALE
0 50' 100' 200'
MLS JOB NO. 4171.00

36	37	38
42		44
46	47	48

43

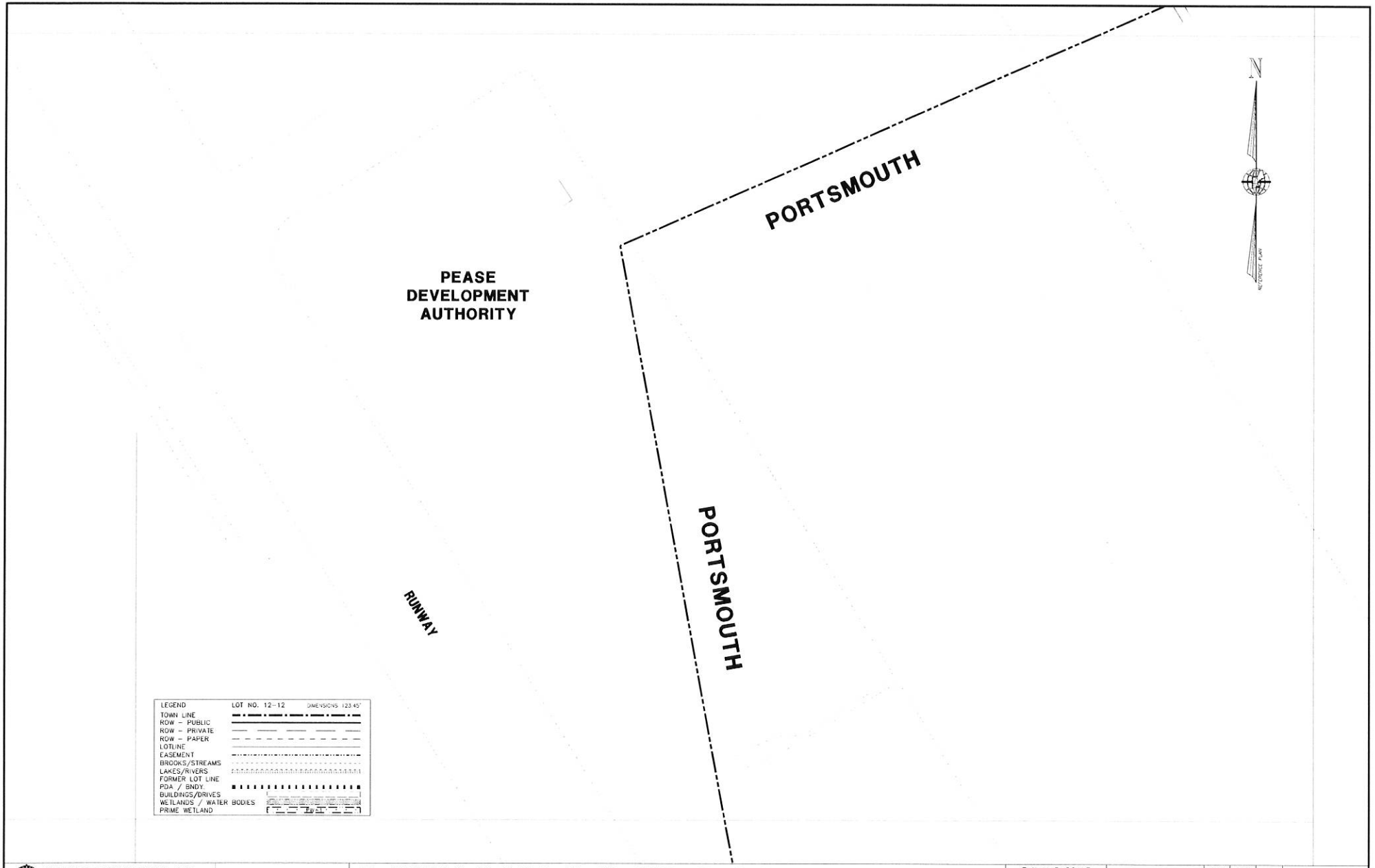

MERIDIAN LAND SERVICES, INC.
31 OLD NASHUA ROAD, AMHERST, N.H. 03110
TEL. 603-673-1441 FAX 603-673-1584
ENGINEERS · LAND SURVEYORS · SCIENTISTS · LAND PLANNERS

THIS DOCUMENT HAS BEEN PREPARED TO SHOW APPROXIMATE LOT LOCATION ONLY. INFORMATION SHOWN IS NOT TO BE USED FOR DEED DESCRIPTIONS.

NEWINGTON, N.H.

TAX MAP SCALE
24"x36" PLOT - 1"=100'
11"x17" PLOT - 1"=220'+/-
AUGUST 2015
DATE OF LATEST REVISION

GRAPHIC SCALE
0 50' 100' 200'

MLS JOB NO. 4171.00

37	38
43	
47	48

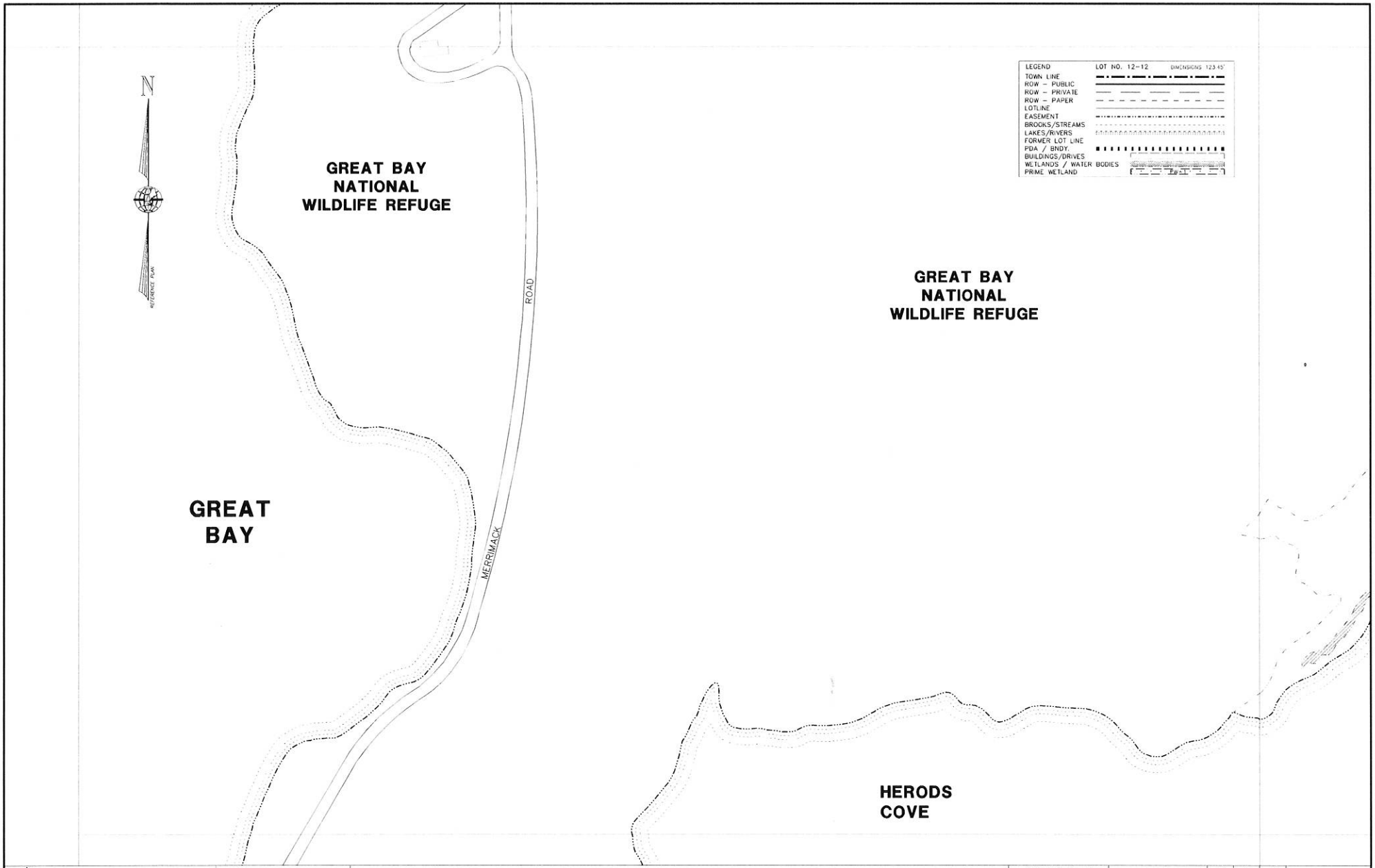

MERIDIAN LAND SERVICES, INC.
31 OLD NASHUA ROAD, AMHERST, N.H. 03110
TEL. 603-673-1441 FAX 603-673-1584
ENGINEERS - LAND SURVEYORS - SCIENTISTS - LAND PLANNERS

THIS DOCUMENT HAS BEEN PREPARED TO SHOW APPROXIMATE LOT LOCATION ONLY. INFORMATION SHOWN IS NOT TO BE USED FOR DEED DESCRIPTIONS.

NEWINGTON, N.H.

TAX MAP SCALE
24"x36" PLOT - 1"=100'
11"x17" PLOT - 1"=220'+/-
AUGUST 2015
DATE OF LATEST REVISION

GRAPHIC SCALE
0 50' 100' 200'
MLS JOB NO. 4171.00

40	41	42
		46
	49	50

45

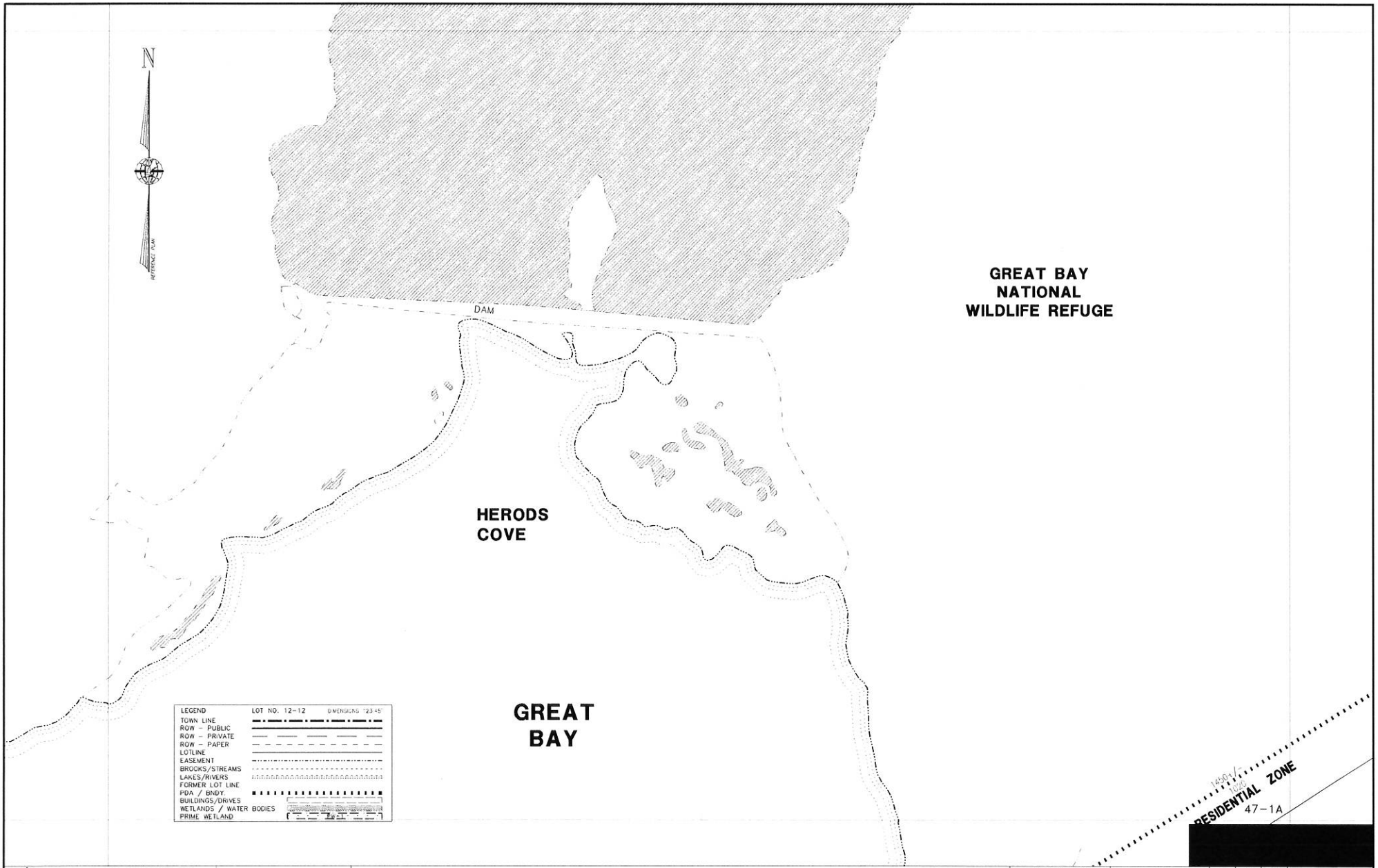

MERIDIAN LAND SERVICES, INC.
31 OLD NASHUA ROAD, AMHERST, N.H. 03110
TEL. 603-673-1441 FAX 603-673-1564
ENGINEERS - LAND SURVEYORS - SCIENTISTS - LAND PLANNERS

THIS DOCUMENT HAS BEEN PREPARED TO SHOW APPROXIMATE LOT LOCATION ONLY. INFORMATION SHOWN IS NOT TO BE USED FOR DEED DESCRIPTIONS.

NEWINGTON, N.H.

TAX MAP SCALE
24"x36" PLOT - 1"=100'
11"x17" PLOT - 1"=220'+/-
AUGUST 2015
DATE OF LATEST REVISION

GRAPHIC SCALE
0 50' 100' 200'
MLS JOB NO. 4171.00

41	42	43
46		47
49	50	51

46

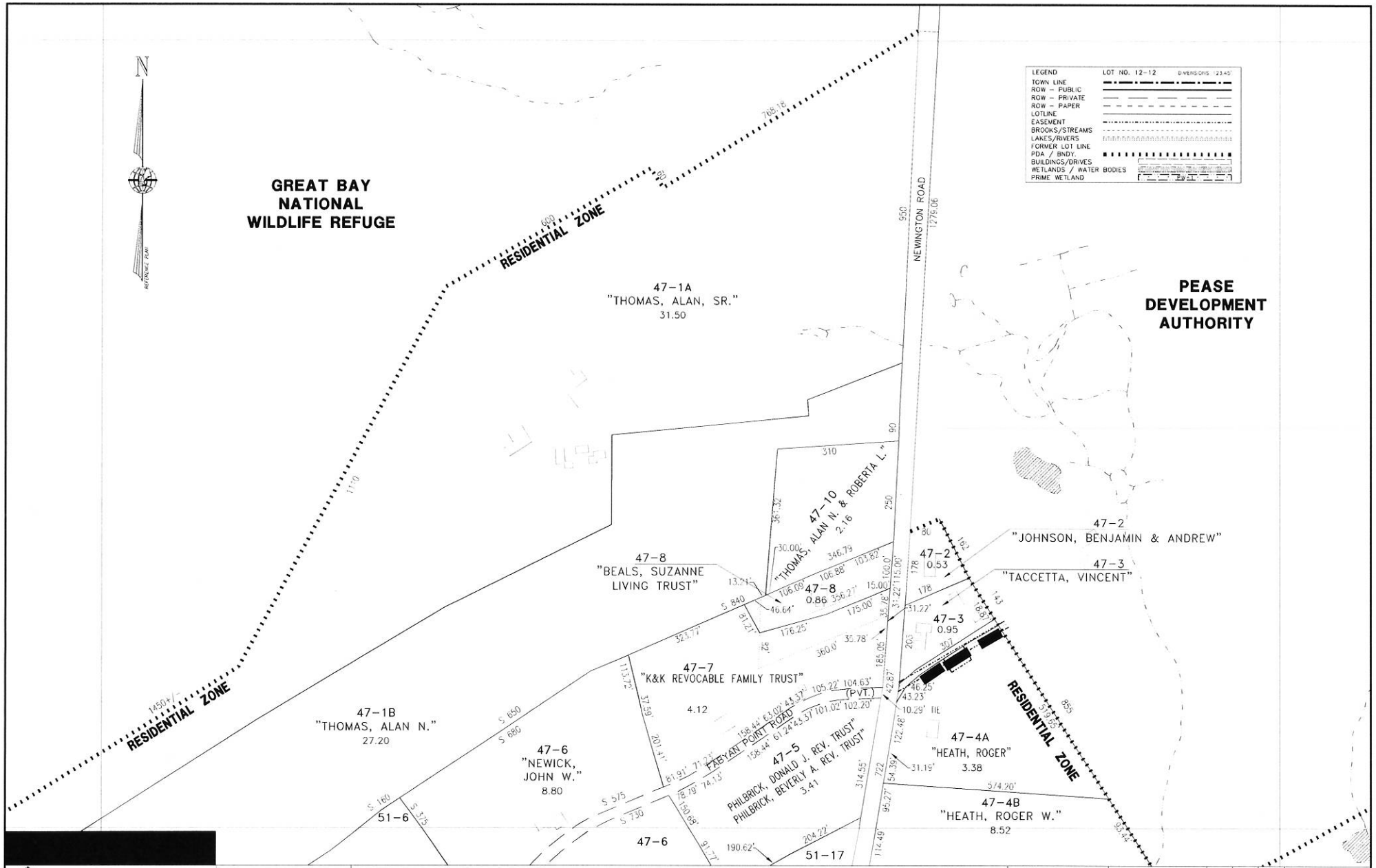

MERIDIAN LAND SERVICES, INC.
31 OLD NASHUA ROAD, AMHERST, N.H. 03110
TEL. 603-673-1441 FAX 603-673-1584
ENGINEERS · LAND SURVEYORS · SCIENTISTS · LAND PLANNERS

THIS DOCUMENT HAS BEEN PREPARED TO SHOW APPROXIMATE LOT LOCATION ONLY. INFORMATION SHOWN IS NOT TO BE USED FOR DEED DESCRIPTIONS.

NEWINGTON, N.H.

TAX MAP SCALE
24"x36" PLOT - 1"=100'
11"x17" PLOT - 1"=220'+/-
AUGUST 2015
DATE OF LATEST REVISION

GRAPHIC SCALE
0 50' 100' 200'
MLS JOB NO. 4171.00

42	43	44
46		48
50	51	52

47

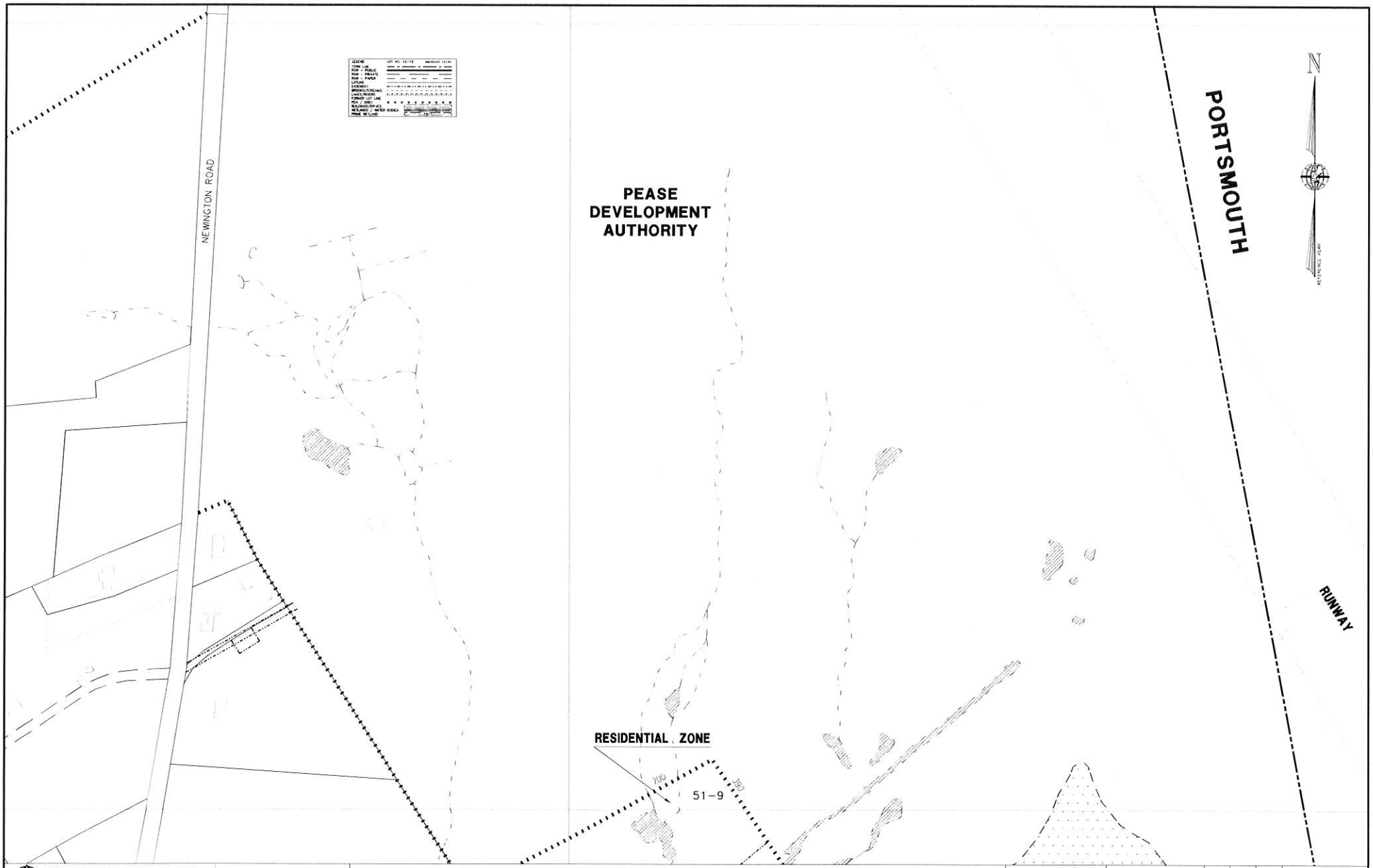

MERIDIAN LAND SERVICES, INC.
31 OLD NASHUA ROAD, AMHERST, N.H. 03110
TEL. 603-673-1441 FAX 603-673-1584
ENGINEERS - LAND SURVEYORS - SCIENTISTS - LAND PLANNERS

THIS DOCUMENT HAS BEEN PREPARED TO SHOW APPROXIMATE LOT LOCATION ONLY. INFORMATION SHOWN IS NOT TO BE USED FOR DEED DESCRIPTIONS.

NEWINGTON, N.H.

TAX MAP SCALE
24"x36" PLOT - 1"=100'
11"x17" PLOT - 1"=220'+/-
AUGUST 2015
DATE OF LATEST REVISION

GRAPHIC SCALE
0 50' 100' 200'
MLS JOB NO. 4171.00

43	44
47	
51	52

48

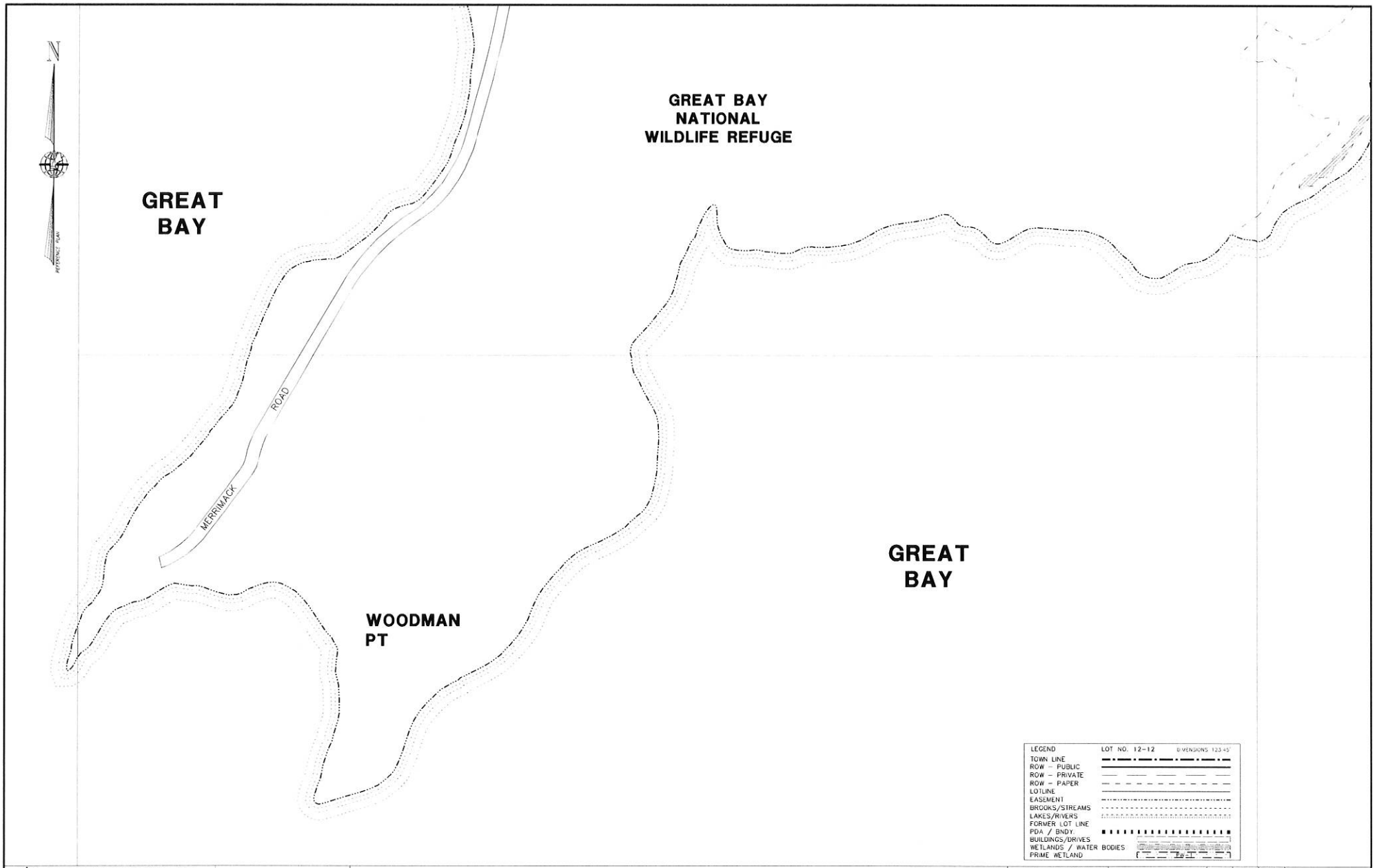

MERIDIAN LAND SERVICES, INC.
31 OLD NASHUA ROAD, AMHERST, N.H. 03110
TEL. 603-673-1441 FAX 603-673-1584
ENGINEERS · LAND SURVEYORS · SCIENTISTS · LAND PLANNERS

THIS DOCUMENT HAS BEEN PREPARED TO SHOW APPROXIMATE LOT LOCATION ONLY. INFORMATION SHOWN IS NOT TO BE USED FOR DEED DESCRIPTIONS.

NEWINGTON, N.H.

TAX MAP SCALE
24"x36" PLOT - 1"=100'
11"x17" PLOT - 1"=220'+/-
AUGUST 2015
DATE OF LATEST REVISION

GRAPHIC SCALE
0 50' 100' 200'
MLS JOB NO. 4171.00

45 46
50

49

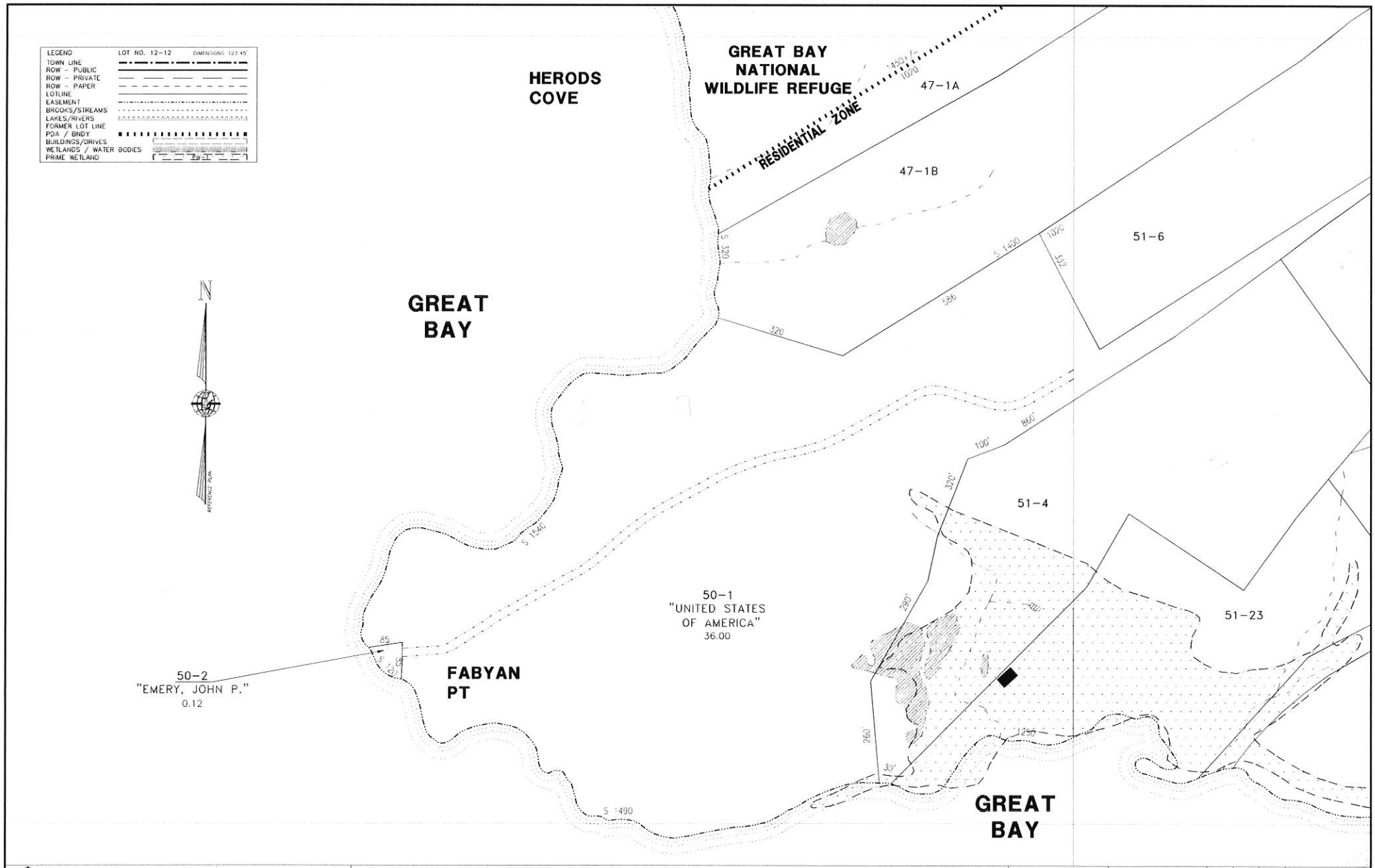

MERIDIAN LAND SERVICES, INC.
31 OLD NASHUA ROAD, AMHERST, N.H. 03110
TEL. 603-673-3441 FAX 603-673-1584
ENGINEERS - LAND SURVEYORS - SCIENTISTS - LAND PLANNERS

THIS DOCUMENT HAS BEEN PREPARED TO SHOW APPROXIMATE LOT LOCATION ONLY. INFORMATION SHOWN IS NOT TO BE USED FOR DEED DESCRIPTIONS.

NEWINGTON, N.H.

TAX MAP SCALE
24"x36" PLOT - 1"=100'
11"x17" PLOT - 1"=220'+/-
AUGUST 2015
DATE OF LATEST REVISION

GRAPHIC SCALE
0 50' 100' 200'
MLS JOB NO. 4171.00

45	46	47
49		51
		53

50

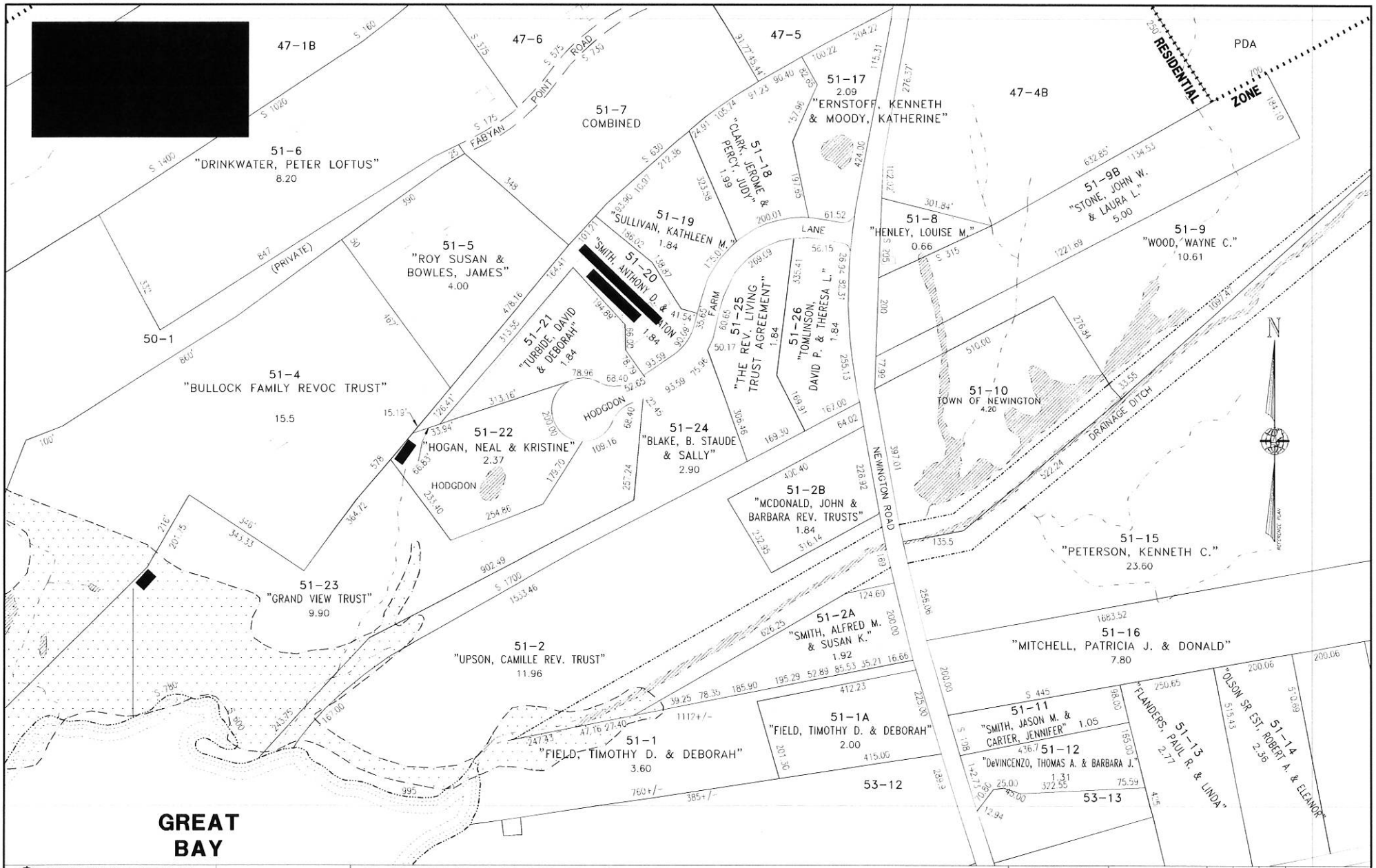

MERIDIAN LAND SERVICES, INC.
31 OLD NASHUA ROAD, AMHERST, N.H. 03110
TEL. 603-673-1441 FAX 603-673-1564
ENGINEERS - LAND SURVEYORS - SCIENTISTS - LAND PLANNERS

THIS DOCUMENT HAS BEEN PREPARED TO SHOW APPROXIMATE LOT LOCATION ONLY. INFORMATION SHOWN IS NOT TO BE USED FOR DEED DESCRIPTIONS.

NEWINGTON, N.H.

TAX MAP SCALE
24"x36" PLOT - 1"=100'
11"x17" PLOT - 1"=220'+/-
AUGUST 2015
DATE OF LATEST REVISION

GRAPHIC SCALE
0 50' 100' 200'
MLS JOB NO. 4171.00

46	47	48
50		52
	53	54

51

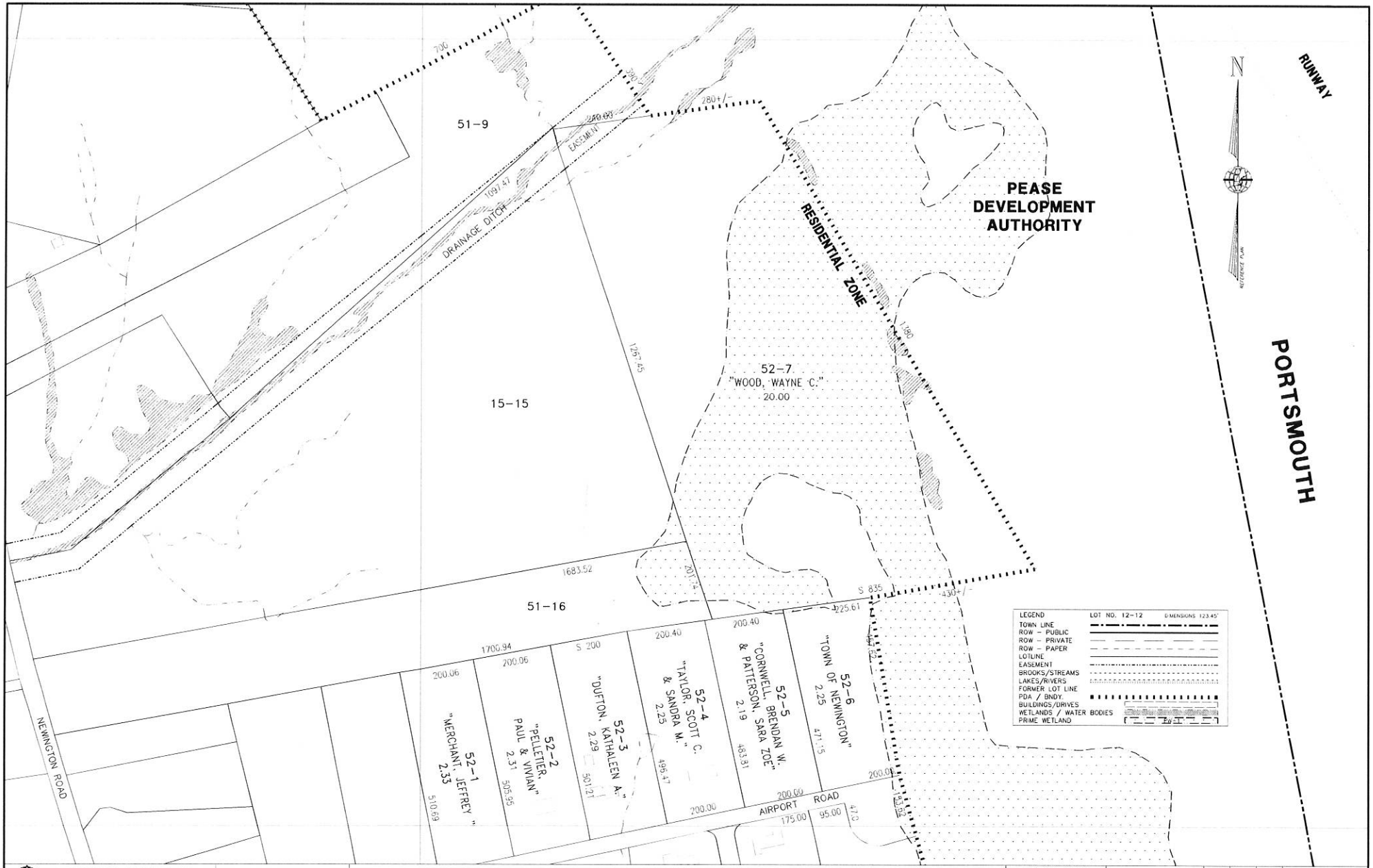

MERIDIAN LAND SERVICES, INC.
31 OLD NASHUA ROAD, AMHERST, N.H. 03110
TEL. 603-673-1441 FAX 603-673-1584
ENGINEERS · LAND SURVEYORS · SCIENTISTS · LAND PLANNERS

THIS DOCUMENT HAS BEEN PREPARED TO SHOW APPROXIMATE LOT LOCATION ONLY. INFORMATION SHOWN IS NOT TO BE USED FOR DEED DESCRIPTIONS.

NEWINGTON, N.H.

TAX MAP SCALE
24"x36" PLOT - 1"=100'
11"x17" PLOT - 1"=220'+/-
AUGUST 2015
DATE OF LATEST REVISION

GRAPHIC SCALE
0 50' 100' 200'

MLS JOB NO. 4171.00

47	48
51	
53	54

52

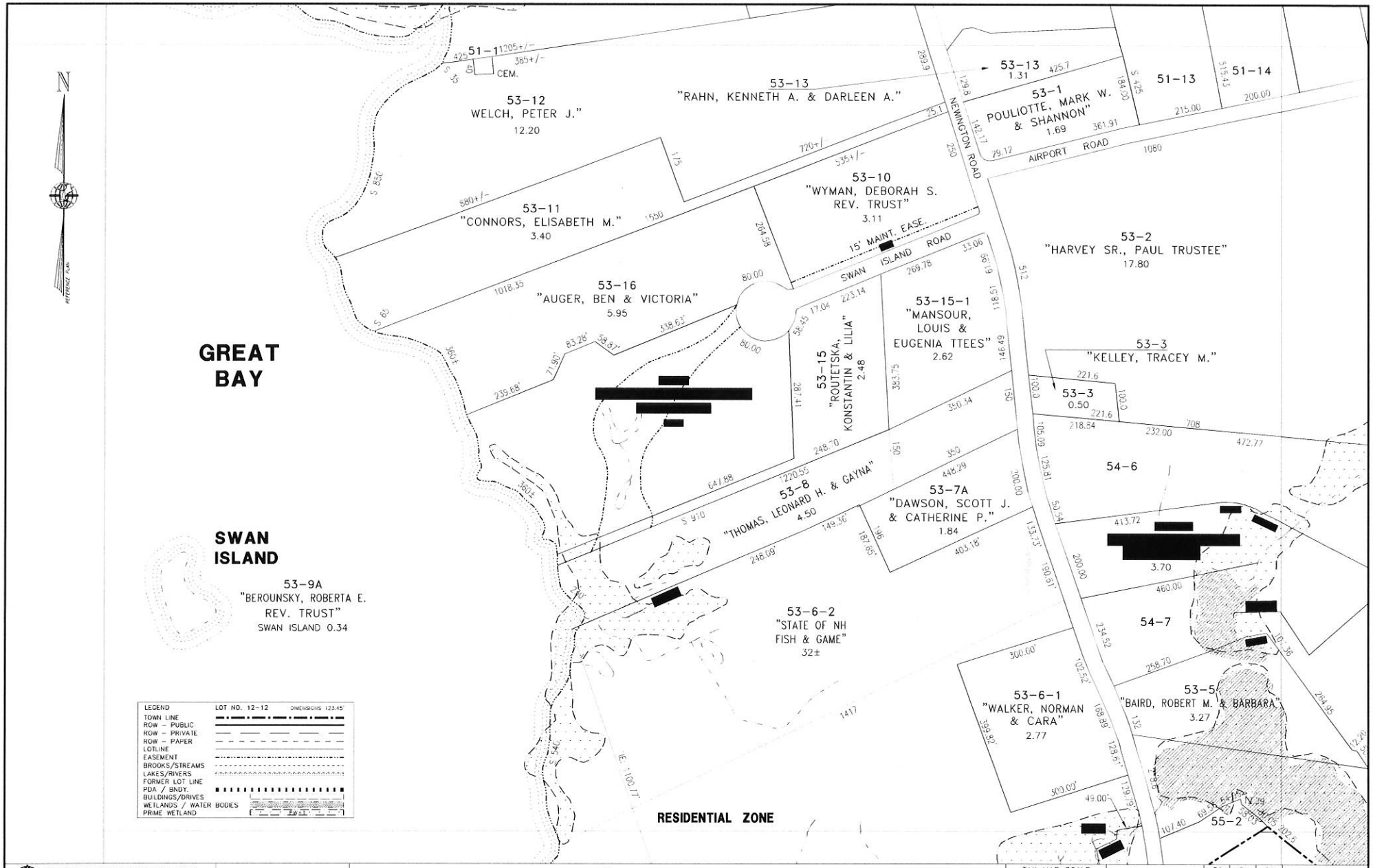

MERIDIAN LAND SERVICES, INC.
31 OLD NASHUA ROAD, AMHERST, N.H. 03110
TEL. 603-673-1441 FAX 603-673-1584
ENGINEERS · LAND SURVEYORS · SCIENTISTS · LAND PLANNERS

THIS DOCUMENT HAS BEEN PREPARED TO SHOW APPROXIMATE LOT LOCATION ONLY. INFORMATION SHOWN IS NOT TO BE USED FOR DEED DESCRIPTIONS.

NEWINGTON, N.H.

TAX MAP SCALE
24"x36" PLOT - 1"=100'
11"x17" PLOT - 1"=220'+/-
AUGUST 2015
DATE OF LATEST REVISION

GRAPHIC SCALE
0 50' 100' 200'
MLS JOB NO. 4171.00

50	51	52
		54
	55	56

53

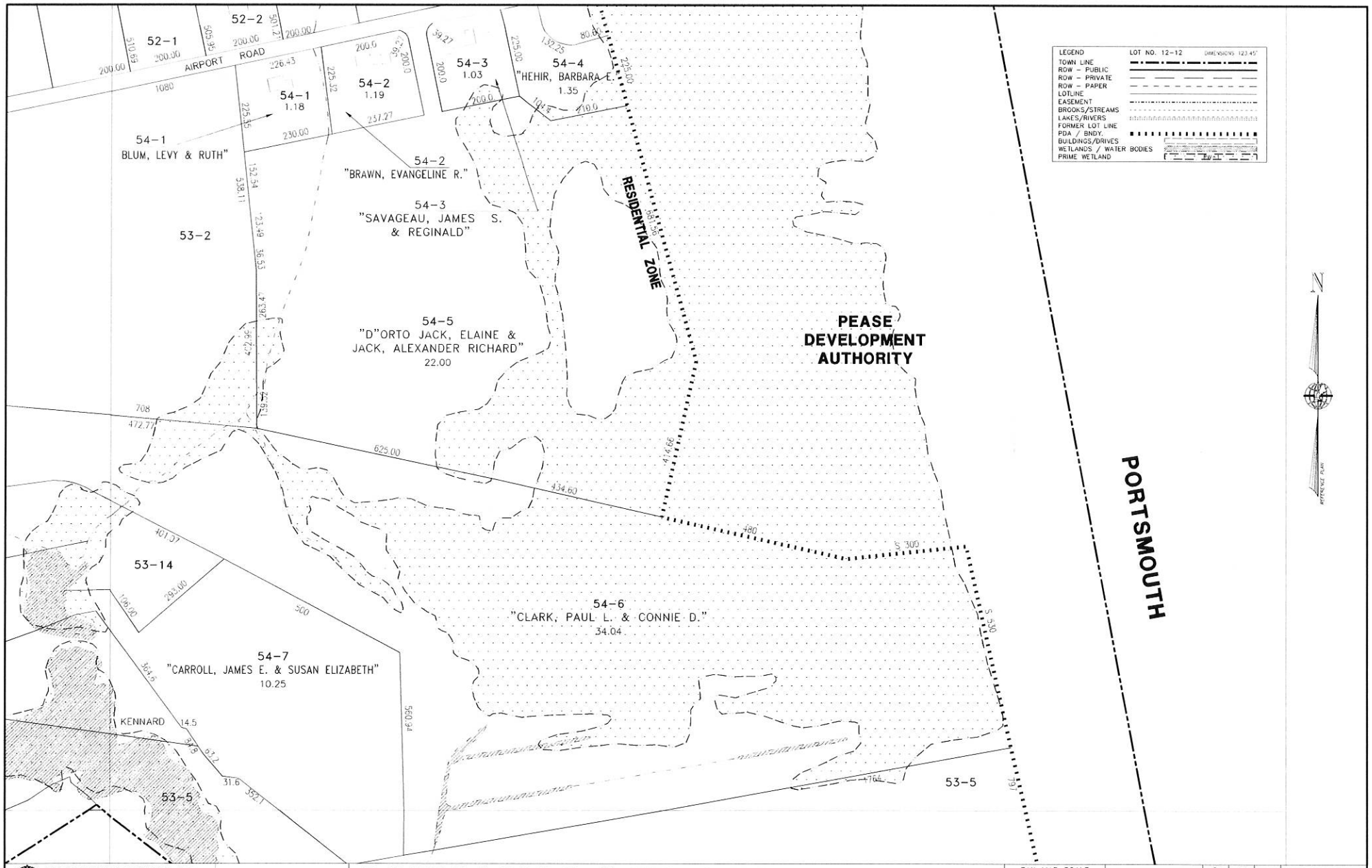

MERIDIAN LAND SERVICES, INC.
31 OLD NASHUA ROAD, AMHERST, N.H. 03110
TEL. 603-673-1441 FAX 603-673-1584
ENGINEERS - LAND SURVEYORS - SCIENTISTS - LAND PLANNERS

THIS DOCUMENT HAS BEEN PREPARED TO SHOW APPROXIMATE LOT LOCATION ONLY. INFORMATION SHOWN IS NOT TO BE USED FOR DEED DESCRIPTIONS.

NEWINGTON, N.H.

TAX MAP SCALE
24"x36" PLOT - 1"=100'
11"x17" PLOT - 1"=220'+/-
AUGUST 2015
DATE OF LATEST REVISION

GRAPHIC SCALE
0 50' 100' 200'

MLS JOB NO. 4171.00

51	52	
53		
55	56	

54

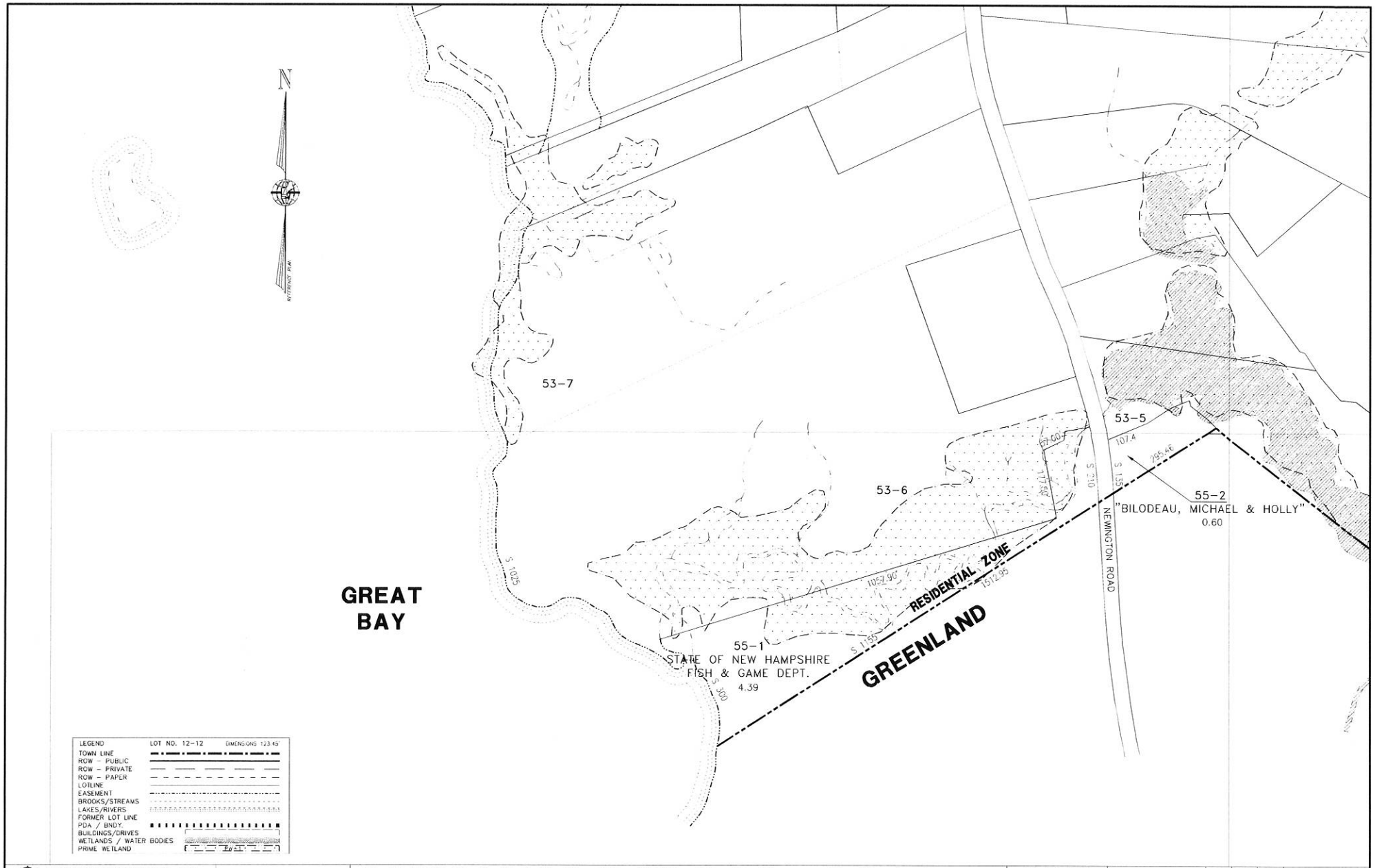

MERIDIAN LAND SERVICES, INC.
31 OLD NASHUA ROAD, AMHERST, N.H. 03110
TEL. 603-673-1441 FAX 603-673-1586
ENGINEERS - LAND SURVEYORS - SCIENTISTS - LAND PLANNERS

THIS DOCUMENT HAS BEEN PREPARED TO SHOW APPROXIMATE LOT LOCATION ONLY. INFORMATION SHOWN IS NOT TO BE USED FOR DEED DESCRIPTIONS.

NEWINGTON, N.H.

TAX MAP SCALE
24"x36" PLOT - 1"=100'
11"x17" PLOT - 1"=220'+/-
AUGUST 2015
DATE OF LATEST REVISION

GRAPHIC SCALE
0 50' 100' 200'
MLS JOB NO. 4171.00

56 54
56

55

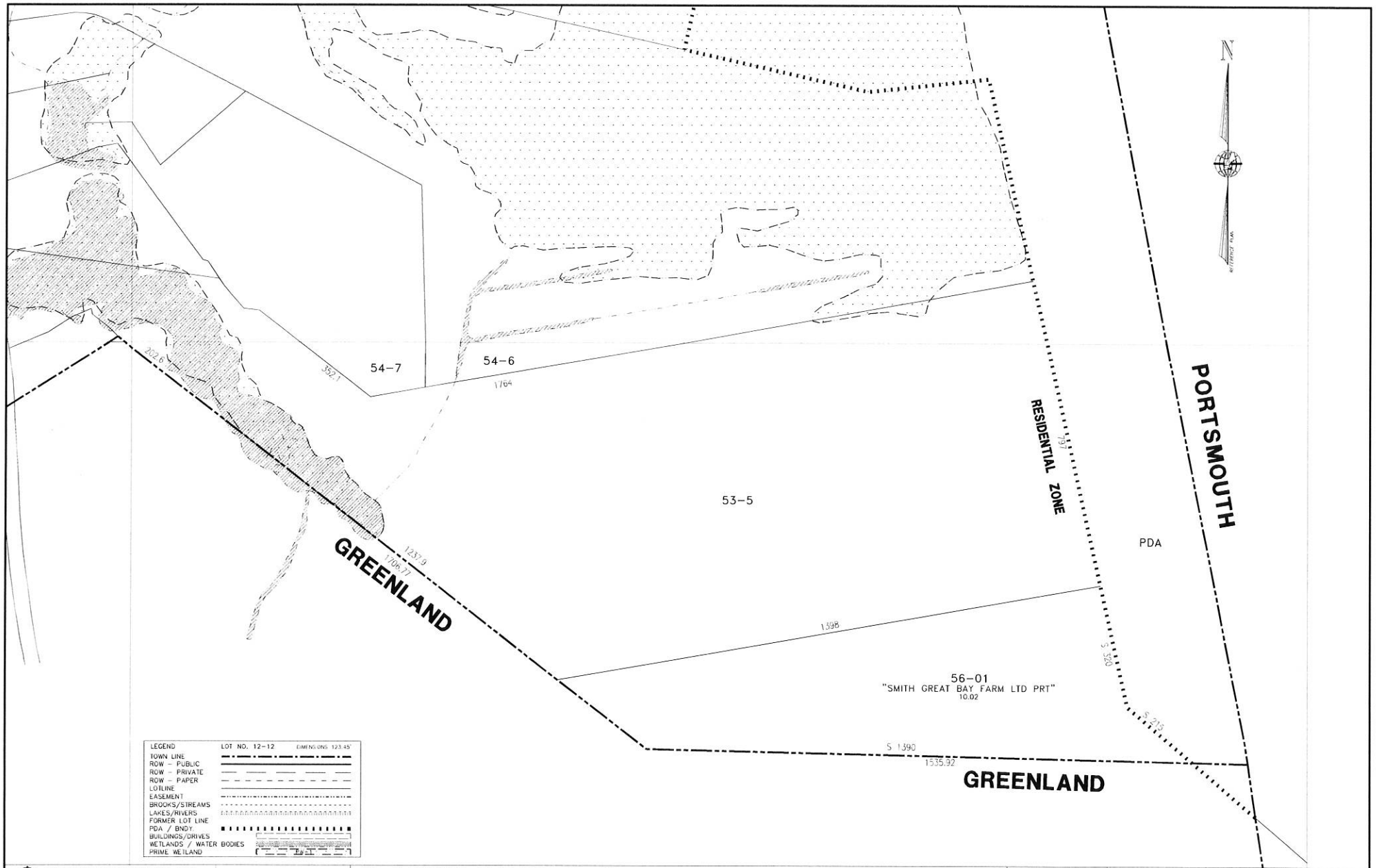

MERIDIAN LAND SERVICES, INC.
31 OLD NASHUA ROAD, AMHERST, N.H. 03110
TEL. 603-673-1441 FAX 603-673-1564
ENGINEERS - LAND SURVEYORS - SCIENTISTS - LAND PLANNERS

THIS DOCUMENT HAS BEEN PREPARED TO SHOW APPROXIMATE LOT LOCATION ONLY. INFORMATION SHOWN IS NOT TO BE USED FOR DEED DESCRIPTIONS.

NEWINGTON, N.H.

TAX MAP SCALE
24"x36" PLOT - 1"=100'
11"x17" PLOT - 1"=220'+/-
AUGUST 2015
DATE OF LATEST REVISION

GRAPHIC SCALE
0 50' 100' 200'
MLS JOB NO. 4171.00

53	54
55	

56

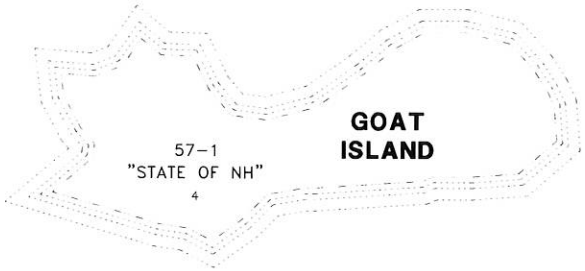

GREAT
BAY

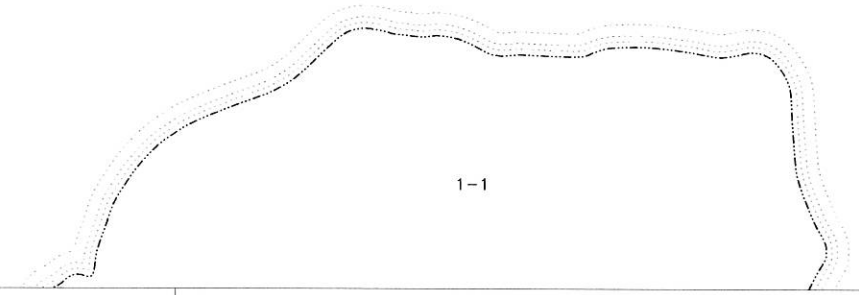

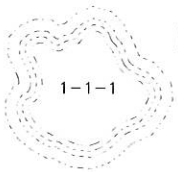

HEN
ISLAND

LEGEND	LOT NO. 12-12 DIMENSIONS 123.45'
TOWN LINE	
ROW - PUBLIC	
ROW - PRIVATE	
ROW - PAPER	
LOTLINE	
EASEMENT	
BROOKS/STREAMS	
LAKES/RIVERS	
FORMER LOT LINE	
PDA / BNDY.	
BUILDINGS/DRIVES	
WETLANDS / WATER BODIES	
PRIME WETLAND	

MERIDIAN LAND SERVICES, INC.
31 OLD NASHUA ROAD, AMHERST, N.H. 03110
TEL. 603-673-1441 FAX 603-673-1564
ENGINEERS - LAND SURVEYORS - SCIENTISTS - LAND PLANNERS

THIS DOCUMENT HAS BEEN PREPARED TO SHOW APPROXIMATE LOT LOCATION ONLY. INFORMATION SHOWN IS NOT TO BE USED FOR DEED DESCRIPTIONS.

NEWINGTON, N.H.

TAX MAP SCALE
24"x36" PLOT - 1"=100'
11"x17" PLOT - 1"=220'+/-
AUGUST 2015
DATE OF LATEST REVISION

GRAPHIC SCALE
0 50' 100' 200'
MLS JOB NO. 4171.00

1 2

57